

**ADOPT LOCAL LAW NO. ___ OF 2018,
AMENDING CHAPTER 43 OF THE TOWN
CODE ARTICLE V AND ARTICLE XI TO
PROVIDE FOR THE DEFINITION AND
REGULATION OF TEMPORARY STORAGE
CONTAINERS (PODS)**

RESOLVED, that the Town Board hereby adopts proposed Local Law No. ___ of 2018, amending Chapter 43, Article V entitled "Exceptions to Bulk Regulations" and Article XI entitled "Definitions" of the Town Code, to provide for the definition and regulation of temporary storage containers.

BE IT ENACTED BY THE TOWN BOARD OF THE TOWN OF ORANGETOWN AS FOLLOWS:

As amended, Additions are underlined, ~~Deletions are striken~~. The said section of the Code is amended as follows:

Section 1.

A) ARTICLE V

Section 5.2 Exceptions to bulk regulations

5.330 Temporary portable storage containers shall be permitted under the provisions of this section. Not more than one container shall be allowed per residential lot. Enclosed containers shall not exceed 128 square feet and eight feet in height. The temporary storage container must be a minimum of 5 feet from any side or rear yard property line; in no instance shall the container be placed in a required front yard, unless in a permitted driveway, nor shall it be placed in a public right-of-way or easement. A permit is required from the Building Inspector for the placement of a temporary portable storage container after being in place for more than 30 days. The permit shall authorize such container to remain for a period not to exceed 180 days thereafter. No permit shall be issued for another temporary storage container for the same residential lot until two years from the issuance of a previously issued permit, except if the ownership of the lot changes. The permit must be displayed in a conspicuous place on the temporary portable storage container. Failure to obtain a permit and/or any container that is situated in violation of an issued permit or this section shall constitute a violation of the zoning code, subject to penalty as per §10.6 of the code. The fee for the permit for the temporary storage container shall be established as per Town Board resolution.

B) ARTICLE XI

Section 11.2 Definitions:

TEMPORARY STORAGE CONTAINER

Any portable container, receptacle, or device of a type commonly used for the temporary storage of personal property and other matter. The term shall include, but not be limited to, portable on-demand storage units (PODS).

Section 2. Severability Clause

The invalidity of any word, section, clause, paragraph, sentence, part or provision of this local law shall not affect the validity of any other part of this local law that can be given effect without such invalid parts.

Section 3. Effective Date.

This Local Law shall become effective immediately upon being filed with the Secretary of State.

§ 26-1. Definitions.

As used in this chapter, the following terms shall have the meanings indicated:

BATTERY ELECTRIC VEHICLE

Any vehicle that operates exclusively on electrical energy from an off-board source that is stored in the vehicle's battery(ies), and produces zero tailpipe emissions or pollution when stationary or operating.

CHARGING

When an electric vehicle is connected to electric vehicle supply equipment (or standard outlet) for the purpose of recharging batteries on board the electric vehicle.

ELECTRIC VEHICLE

Any motor vehicle that is registered with New York State Department of Motor Vehicles (DMV) and is authorized to operate on public and private highways, roads and streets, and operates, either partially or exclusively, on electrical energy from the grid, or an off-board source, that is stored on-board for motive purpose. "Electric vehicle" includes:

- (1) A battery electric vehicle;
- (2) A plug-in hybrid electric vehicle;
- (3) A neighborhood electric vehicle; and
- (4) A medium-speed electric vehicle.

ELECTRIC VEHICLE CHARGING STATION – PUBLIC USE

An electric vehicle charging station that is publicly owned and publicly available (e.g. parking spaces on a public street or municipal parking lot), that is served by electric vehicle supply equipment or battery charging station equipment that has as its primary purpose the transfer of electric energy (by conductive or inductive means) to a battery or other energy storage device in an electric vehicle.

ELECTRIC VEHICLE PARKING SPACE

Any marked parking space that identifies the use to be exclusively for the charging of an electric vehicle.

MEDIUM-SPEED ELECTRIC VEHICLE

A self-propelled electrically powered four-wheeled motor vehicle, equipped with a roll cage or crush-proof body design, whose speed attainable in one mile is more than 25 miles per hour but not more than 35 miles per hour and otherwise meets or exceeds the Federal regulations set forth in 49 CFR Section 571.500.

NEIGHBORHOOD ELECTRIC VEHICLE

A self-propelled, electrically powered four-wheeled motor vehicle whose speed attainable in one mile is more than 20 miles per hour and not more than 25 miles per hour and conforms to Federal regulations set forth in 49 CFR Section 571.500.

PLUG-IN HYBRID ELECTRIC VEHICLE (PHEV)

An electric vehicle that (1) contains an internal combustion engine and also allows power to be delivered to drive wheels by an electric motor; (2) charges its battery primarily by connecting to the grid or other off-board electrical source; (3) may additionally be able to sustain battery charge using an on-board internal combustion-driven generator; and (4) has the ability to travel powered by electricity.

§ 26-4. Spaces designated.

G. Certain parking spaces on public streets or in Town owned municipal parking lots shall be designated as Electric Vehicle Parking spaces by the Town. The Town Board shall establish the fees for the use of the Electric Vehicle Charging Station which shall be based upon kilowatt hours per charge, in addition to a fee for the use of the parking space, as determined and set by Town Board resolution. The following shall apply with respect to Electric Vehicle Parking spaces:

1. Only an Electric Vehicle shall be permitted to occupy any space marked or signed as reserved for “Electric Vehicle Charging.”

2. No person shall stop, stand, or park an Electric Vehicle within any space marked or signed as reserved for “Electric Vehicle Charging” except for the express purpose of charging said vehicle.

a) An Electric Vehicle may remain in such Electric Vehicle Parking Space upon completion of charging. Any such post-charging use of the space shall be subject to an additional fee as determined by Town Board resolution as set forth above.

b) Notwithstanding the foregoing, an Electronic Vehicle may not occupy an Electric Vehicle Parking Space for more than 12 consecutive hours on weekdays, and 8 consecutive hours on Saturday and Sunday.

3. Electronic Vehicle Parking Spaces shall be subject to fees for charging and occupancy of the spaces 24 hours a day, seven days a week.

§ 26-15. Violations and penalties; removal of illegally parked vehicles.

D. In addition to any other penalties set forth in this Chapter, vehicles parked in an Electric Vehicle Parking Space in violation of this section may be towed. Any costs associated with towing an unauthorized vehicle shall be at the vehicle owner’s expense.

John McCullough

9 Piermont Ave | Piermont, NY 10968 | 845-709-7845 | JMcCullough16@gmail.com

01/02/2018

Supervisor Christopher Day

Supervisor

Town of Orangetown

26 Orangeburg Rd

Orangeburg, NY 10962

Dear Supervisor Christopher Day:

I would like to be considered for appointment to the Architectural & Community Appearance Board of Review for the Town of Orangetown. My entire life has been spent residing in the Town of Orangetown and I couldn't think of a more fitting way to give back to my community than to help plan its future.

I am a New York State licensed Professional Engineer (Civil Engineer), with nearly 8 years construction experience in and around the New York City area. Currently, I am a Field Engineer constructing the Tappan Zee Bridge replacement, where I have worked for the last two and a half years. I also serve as the Captain of the Sparkill-Palisades Fire District, where I have volunteered for the previous 10 years.

I believe that I would be able to benefit the development and preservation of the Town of Orangetown with the skills that I have developed during my engineering career. Becoming a member of ACABOR would be an exciting way for me to continue my service to this great community.

Sincerely,



John McCullough

JOHN MCCULLOUGH

9 Piermont Ave | Piermont, NY 10968 | 845-709-7845 | JMcCullough16@gmail.com

SKILLS PROFILE

- Licensed Professional Engineer, Construction PE, registered in New York State
- Field experience with the construction and demolition of bridges, roadways and foundations
- Proficient with AutoCAD, Bluebeam Revu, HCSS and Microsoft Office

EMPLOYMENT HISTORY

Field Engineer, Traylor Bros. Inc. Tappan Zee Bridge Replacement 9/21/2015 — Present
Tarrytown, NY

- Oversaw all aspects of main span construction including steel erection, bolt up, cable installation/stressing, deck panel erection, concrete closure pours, temporary access platforms, bearing installation and temporary works
- Engineering for pylon construction, rebar QC, form checks, geometry control and form slopes
- AutoCAD drafting to assist with planning upcoming work and critical lift planning
- Daily coordination, scheduling and planning for all construction activities
- Authored, drafted and executed construction work plans
- Project controls tracking involvement including quantity claiming, timecard review and budget review

Engineer, Schiavone Construction Co. LLC Pulaski Skyway Contract #2 7/1/2012 — 9/4/2015
Jersey City, NJ

- Engineering for concrete pours, asphalt paving, footings, columns, walls, abutments, drainage installation, drilled shafts, rebar, formwork, demolition, steel repair, substructure repair, MPT and temporary works
- Oversight & management of subcontractors and suppliers
- Daily reporting and tracking of all jobsite activities, quantities and payment
- Created one, two and six week schedules and ordered materials
- Wrote and reviewed RFI's, reviewed shop drawings and created submittals
- Daily safety audits, walkthroughs and safety hazard removal planning
- Estimating experience with Design-Build bridges and heavy civil projects

Engineer/Intern, Moretrench American Corporation 9/1/2009 — 5/23/2012
Yonkers, NY

- Field experience installing pile foundations, tie backs and excavation dewatering
- Expedited groundwater discharge permits
- Created and priced work proposals
- Load tested and inspected deep foundations

VOLUNTEER EXPERIENCE

Firefighter, Sparkill-Palisades Fire District
Sparkill, NY

- Held the rank of Captain since 04/06/2015
- Firefighting, car accidents, rope rescue, CPR & EMT-B
- Training Officer responsible for scheduling and training membership of 35+ members

Amanda Hyland

From: John McCullough <jfmccullough16@gmail.com>
Sent: Tuesday, January 2, 2018 9:25 AM
To: Supervisor
Subject: ACABOR Application - John F. McCullough
Attachments: John F McCullough ACABOR 01-02-2018.pdf

Supervisor Christopher Day,

My name is John McCullough and I would appreciate consideration for a position with the Architectural & Community Appearance Board of Review for the Town of Orangetown. I am a lifelong Orangetown resident, licensed Professional Engineer and volunteer firefighter for the Sparkill-Palisades Fire District.

Attached to this email is a cover letter detailing why I believe that my experience would benefit ACABOR and a recent copy of my updated resume.

Thank you for your time.

Sincerely,

John McCullough
845-709-7845
JFMcCullough16@gmail.com

February 28, 18

To Whom It May Concern:

I am writing to express my interest in joining the Town of Orangetown Community Development Block (CDBG) Committee. I am an active community member with a background in education and I would love to offer my advisory skills and previous experiences to the Orangetown community.

Currently, I serve as the president for the local chapters of Zeta Phi Beta Sorority, Inc., and the National Sorority of Phi Delta Kappa, Inc. My responsibilities include ensuring that we are addressing the needs of our stakeholders by providing the resources needed and creating opportunities to engage community members while maintaining our visibility. I have experience in chairing meetings and strategic solutions that aligns with our organizations' brand. I am a dedicated team player who sees all tasks through its completion. The work I do is quite fulfilling, however as a civic minded individual, I feel that there is much more that I can do to better support the needs of my community.

I look forward to gaining more insight on the Orangetown community and using my skill set to help close the gaps in meeting the needs of all constituents.

Thank you for your time and consideration.

Best regards,

A handwritten signature in cursive script that reads "Ironda Lynce".

Ironda Lynce

Ironda Lynce

Phone: 845-893-2467 E-Mail: Ironda@hotmail.com

Objective

- Educator with over 15 years teaching exceptional learners, seeking to apply my strong organization, critical thinking, commitment to student achievement and creative problem solving skills to an environment that offers a genuine opportunity for career progression.

Experience

Early Intervention Service Provider, Therapeutic Resources 2016-Present

- Provide direct services for children in early intervention program
- Provide developmental and educational experiences for children to improve sensory, physical ability, cognitive development and emotional stability
- Provide reports on child's development and progress
- Assist parents in addressing developmental and behavioral concerns

Special Education Teacher, PS 114 2014-Present

- Conduct small group instruction setting
- Collaborate with general education teachers to adapt lessons according to the needs of the students.
- Review and develop Individualized Educational Plans
- Conduct workshops for teachers on differentiation and center activities
- Teach literacy using programs such as ReadyGen and Reading Street
- Provide informal and formal assessments
- Use a variety of instruction strategies such as inquiry, group discussion and lecture
- Develop student centered lesson plans that are aligned with the Common Core Learning Standards

Always A Step Ahead

Independent Special Education Teacher Support Services Provider 2014-2015

- Modify curriculum for students with Autism and Learning Disabilities in NYC DOE and non NYC DOE schools
- Provide direct and indirect instruction in student's homes
- Provide instructional services in Reading, Writing and Math
- Maintain student forms and accurate data

Special Education Teacher Support Service Provider, PS 46 2012-2013

- Provide direct /indirect specialized remedial instruction for students with learning disabilities grades 1-8
- Prepare a variety of written materials (e.g. grades, attendance, anecdotal records, etc.) for the purpose of documenting student progress and meeting mandated requirements.
- Enter, update, and monitor student goals and attendance on SESIS
- Help teachers to develop materials and techniques for individual and small groups
- Attend annual review meetings
- Mentor and engage teachers in instructional practices and professional development.

Special Education Teacher, PS 46

2002-2014

- Differentiate lessons for students with learning disabilities and speech and language impairments
- Create and implement Individual Educational Plans on SESIS
- Apply behavior modification strategies for students who are emotionally disturbed
- Confer with general education teachers for the purpose of providing support for students who need remediation
- Design and implement assessments that measure progress towards academic standards.
- Use assessment data to refine curriculum and inform instructional practices.
- Create a positive, structured learning environment to ensure that students observe the school's core values, high expectations, and strict code of conduct.

Education**St. Thomas University, Miami, Florida**

1995-1999

Bachelor of Arts in Psychology

Hunter College, New York, New York

2002-2005

Masters of Science in Special Education

Iona College, New Rochelle, New York

2009-2011

Masters of Science in Educational Leadership

Certification

Permanent Certification in Special Education K-6

Languages

Fluent in English and Haitian Creole

Membership**Zeta Phi Beta Sorority, Incorporated-1997-Present**

- Tau Gamma Zeta Chapter President-2015-Present
- Tau Gamma Zeta Chapter President-2008-2010
- New York State Newsletter Editor-2014-Present
- Life Member 2013
- Tau Gamma Zeta Chapter Vice-President-2010-2014
- Chair, Fundraising committee-2015-2017
- Chair, Technology committee-2013-2017
- Chair, Embellishment committee-2014-2017
- Chair, Youth Auxiliaries committee-2006-2009
- Chair, Youth Auxiliaries committee-2010-2014
- Tau Gamma Zeta Chapter charter member-2003
- Pi Pi Chapter charter member-1998

National Sorority of Phi Delta Kappa, Incorporated -2014-Present

- Epsilon Chi Chapter President- Present
- Epsilon Chi Chapter Vice-President-2015-2016
- Chair, Technology committee-2014-Present

National Association for the Advancement of Colored People, 2016-Present

- Spring Valley Branch Executive Board member-2016-Present

July 26, 2018

Christopher Day
Supervisor
Town of Orangetown
26 Orangetown Road
Orangeburg, NY 10962


Dear Mr. Day:

Brown & Weinraub, PLLC agrees to provide legislative and regulatory representation on behalf of Town of Orangetown beginning on August 1, 2018 through July 31, 2019 for a monthly fee of \$4,000.00, plus disbursements. This agreement may be terminated by either party, by providing the other party with thirty (30) days written notice.

If the above meets with your approval, please so indicate by signing this letter in the space provided below and returning it to me at the address below.

This agreement will be filed with the New York State Joint Commission on Public Ethics.

Very truly yours,



David N. Weinraub

ACCEPTED AND AGREED:

By:

Christopher Day
Town of Orangetown

Date

Quotation *by St. Croix Sensory, Inc.*



Company: **Town of Orangetown**
 Attn: **Jane Slavin**
 Address: **20 Greenbush Road**

 City, State: **Orangeburg, NY 10962**
 Tel: **(845)359-8410 x4302**
 E-mail **jslavin@orangetown.com**

Quotation (RMA) No: **18215143**
 Date Issued: **8.3.18**

<i>Service/Product Description</i>	<i>Qty</i>	<i>Rate</i>	<i>Total</i>
Nasal Ranger® Field Olfactometer (P/N: NR0001) Package includes: (1) 1-NR, 4-Odor Filter Cartridges, 1-Mask w/Check Valves and Comfort Seal, 10-Comfort Seals, 10-Mask Wipes, 1-Shoulder Strap, 1-Carrying Bag, 4-Mask O-rings, 1-Barrel Brush, 1-Operations Manual; (2) 1-NR Training Access Code; (3) Odor Track'r 6 mo Subscription. UPS Ground Shipping Included within US	2	\$2,750.00	\$5,500.00
Odor Sensitivity Test Kit (P/N: NR0011)	1	\$325.00	\$325.00
Nasal Ranger Mask Package (P/N: NR0046) Includes (1) 10 pk Comfort Seals; (2) 1-NR Training Access Code	1	\$400.00	\$400.00
Type I Odor Filter Cartridges (P/N: NR0091) Case Includes: 6 Pair Universal Odor	1	\$150.00	\$150.00
Prepared by: <u>Marny Stebbins</u>			\$6,375.00

All prices in U.S. Dollars

Terms: credit card

Comments:

7% discount off laboratory evaluations if payment is made by credit card at time of order.

A service charge of 1.5% per month, 18% APR, will be added to balances over 60 days old. Please read the *Laboratory Services Terms & Conditions*.

Quote good for 60 days & Confidential

St. Croix Sensory, Inc. 1150 Stillwater Blvd N. Stillwater, MN 55042 U.S.A. Tel:800-879-9231 Fax:651-439-1065
 Email:stcroix@fivesenses.com Web:www.fivesenses.com



Nasal Ranger® Field Olfactometer



*Measure odors
with precision.*



 **NASAL
RANGER**


Nasal Ranger® Field Olfactometer

The Nasal Ranger® is a portable odor-measuring device that allows users to quantify odor strength in nearly any location or circumstance. This essential tool offers an innovative, easy-to-use alternative to guessing at odor strength.

Now, facility operators, community inspectors and neighborhood citizens can conduct complete odor monitoring, regulation, enforcement and documentation in the field. The Nasal Ranger® goes beyond traditional estimation methods, easily measuring odor strength at specific locations surrounding a facility.

In 2003, Central Davis Sewer District (Salt Lake City, UT) implemented odor monitoring with the Nasal Ranger into a comprehensive facility-wide odor management plan at their 10 MGD waste water treatment plant (WWTP). The Nasal Ranger was utilized to assist in identifying odor sources throughout the facility, and, after mitigation actions were taken, the Nasal Ranger was used to quantify the success of these changes through weekly community monitoring. With these changes and a new aggressive complaint response program, the WWTP significantly reduced community odor complaints. CDSO plans to continue use of the Nasal Ranger to maintain their good relationship with the neighboring citizens.

BioCycle, Journal of Composting & Organics Recycling,
September 2004



Field Olfactometry is a Necessity

Measuring odor strength is crucial for determining specific odor sources, verifying complaints, monitoring daily industrial operations and documenting specific odor episodes. Its applications are endless: industrial, agricultural, and municipal operations including wastewater treatment, landfills, composting, manufacturing and much more.

With the Nasal Ranger® you can:

- *Monitor daily industrial operations*
- *Evaluate odor mitigation methods*
- *Create credible, defensible evidence*
- *Determine and monitor compliance*
- *Investigate odor control effectiveness*
- *Verify odor dispersion modeling*
- *Determine specific odor sources*
- *Verify odor complaints*



How the Nasal Ranger® Works

The Nasal Ranger® provides a precise odor strength measurement that is consistent from place to place, facility to facility and user to user. It takes the subjectivity out of odor measurement and provides a universal standard for personnel to document odor strength in the field. The Nasal Ranger® provides a cost-effective method to confidently measure odors.

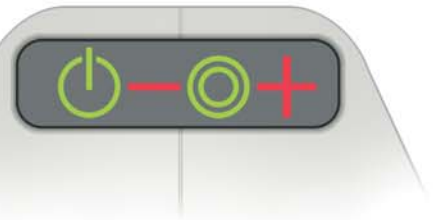
Dilution-to-Threshold

Using the Nasal Ranger® is a reliable way to quantify odor strength in terms of "Dilution-to-Threshold" (D/T) ratios. The D/T measurement is the most common method of measuring odors. This allows experts to quantify odors on a commonly recognized scale.

To make a D/T measurement, carbon-filtered air is mixed with specific volumes of odorous ambient air. The D/T ratio is a measure of the number of dilutions needed to take the odorous air to its threshold.

Calibrated for Accuracy

Because sniff rates vary from user to user, the Nasal Ranger® includes a calibrated flow sensor to increase measurement consistency. When in use, the flow sensor assures users that their "sniff rate reading" is at the inhalation target. Each Nasal Ranger® comes with a calibration certificate to guarantee accuracy.



"The portability and ease of use of the Nasal Ranger allowed the County to quantify odors around a municipal waste handling facility before and after odor mitigation efforts were introduced. The data gave us the confidence that our mitigation efforts were successful and odors from the facility would not impact the neighborhood."

Jake Smith
Senior Environmentalist
Hennepin County, Minnesota

"We have successfully used the Nasal Ranger to determine odor thresholds at animal feeding operations and other odorous industries in the Southern United States."

Susan Schiffman, Ph.D.,
Durham, NC

Researcher in the area of taste and smell and their relation to mood and well-being. She is recognized in the sensory field and specifically in the area of agricultural odors research.



Nasal Ranger® Training

A focused Nasal Ranger® training course is available through the St. Croix Sensory "ODOR SCHOOL®". This complete training program gives Nasal Ranger® users extensive knowledge and experience with its various monitoring and measuring capabilities.

Accessories



The Nasal Ranger® comes complete with Odor Filter Cartridges (4), Nasal Mask with Check Valves, Comfort Seal and storage pouch, Additional Comfort Seals (5), Isopropyl Alcohol Mask Wipes (10), Barrel Cleaning Brush, 9-Volt Battery, Shoulder Strap and Carrying Case.



St. Croix Sensory, Inc.

PO Box 313 | 3549 Lake Elmo Avenue
Lake Elmo, MN 55042
1.800.879.9231
[P] 651.439.0177
[F] 651.439.1065
[E] info@nasalranger.com
www.nasalranger.com
www.fivesenses.com

[Nasal Mask]

Teflon coated, replaceable Nasal Mask is ergonomically designed to fit your nose comfortably. Check valves allow comfortable breathing through the mask.

[Comfort Seal]

The Comfort Seal is a disposable foam seal designed to ensure comfort of the Nasal Mask.

[Mask Wipes]

Individual isopropyl alcohol wipes are used to clean Nasal Masks between uses.

[Universal Odor-Filter Cartridges]

The replaceable odor-filter cartridges contain a proprietary blend of granular activated carbon, which is designed to remove odors from the ambient air to create the odor-free dilution air. Individually wrapped pairs of replacement cartridges attach easily to the Nasal Ranger®.

[High D/T Dial]

An alternate orifice dial allows you to expand your measurement capabilities with D/T's of 60, 100, 200, 300, 400 and 500

[Odor Sensitivity Kit]

Originally designed for physicians to measure the sense of smell, this kit has been adapted for use in the olfactometry field to measure a user's sensitivity and to provide measurable proof of a user's appropriateness for odor detection tasks.



Call today to learn
more about the Nasal Ranger®
1-800-879-9231 or visit www.nasal-ranger.com

Donald Butterworth

From: Donald Butterworth
Sent: Thursday, July 19, 2018 9:02 AM
To: Thomas Holihan
Subject: Nomination of John Gernon

DSgt Holihan,
Can you have Pat Q enter this enter this in BoardSync?

The wording should be similar to this -

"Proposed that upon the recommendation of the Chief of Police, nominate John Gernon, from Rockland County Civil Service nominating list # 69-233/16097, to the position of "Police Officer/Resident of the Town of Orangetown", with his permanent appointment being contingent upon his successful completion of the remaining phases of the Rockland County Civil Service testing process, successful completion of the DCJS Basic Training School for Police Officers' and a background investigation."

Thanks

RECEIVED

JUL 18 2018

TOWN OF ORANGETOWN
SPECIAL USE PERMIT FOR USE OF TOWN PROPERTY/ITEMS

PERMIT # 18-SP-36

TOWN OF ORANGETOWN
HIGHWAY DEPARTMENT

EVENT NAME: Pearl River High School Pep Rally + Bonfire

APPLICANT NAME: Todd Santabarbara - Athletic Director

ADDRESS: 275 E. Central Ave, Pearl River, NY 10965

PHONE #: 845-620-3944 CELL # 518-669-4364 FAX # 845-620-3868

CHECK ONE: PARADE _____ RACE/RUN/WALK _____ OTHER

The above event will be held on 9/28/18 from 7:00 to 10:00 RAIN DATE: N/A

Location of event: Pearl River High School

Sponsored by: Pearl River Athletics Telephone #: 845-620-3944

Address: 275 E. Central Ave, Pearl River NY 10965

Estimated # of persons participating in event: 850 vehicles 300

Person (s) responsible for restoring property to its original condition: Name-Address-Phone #:

PRSD - Facilities Department

Signature of Applicant: Todd Santabarbara Date: 7/18/18

GENERAL INFORMATION REQUIRED: (HIGHWAY/PARKS/POLICE)

Letter of Request to Town Board requesting aid for event - Received On: 7.18.18

Certificate of Insurance - Received On: 7-18-18

FOR HIGHWAY DEPARTMENT USE ONLY:

Road Closure Permit: Y / N Received On: L

Rockland County Highway Dept. Permit: Y / N Received On: X

NYS DOT Permit: Y / N Received On: X

Route/Map/Parking Plan: Y / N Received On: X

RFS #: 42824 BARRICADES: Y / N CONES: Y / N TRASH BARRELS: Y / N OTHER: 2 yds sand

APPROVED: [Signature] DATE: 7-20-18 Superintendent of Highways

FOR PARKS & RECREATION DEPARTMENT USE ONLY:

Show Mobile: Y / N Application Required: X Fee Paid - Amount/Check # _____

Port-o-Sans: Y / N Other: _____

APPROVED: [Signature] DATE: 7/23/18 Superintendent of Parks & Recreation

FOR POLICE DEPARTMENT USE ONLY:

Police Detail: Y / N: (2) Auxiliary Police Officers Items: _____

APPROVED: [Signature] DATE: 7/24/18 Chief of Police

** Please return to the Highway Department to be placed on the Town Board Workshop **

Workshop Agenda Date: _____ Approved On: _____ TBR #: _____

RECEIVED
JUL 24 2018
Orangetown Police Department

RECEIVED
JUL 26 2018
TOWN OF ORANGETOWN
HIGHWAY DEPARTMENT

RECEIVED

JUL 18 2018

Pearl River School District



TOWN OF ORANGETOWN
HIGHWAY DEPARTMENT

ATHLETIC DEPARTMENT
275 East Central Avenue
Pearl River, New York 10965
www.pearlriver.org

Phone: 845-620-3925 – Fax: 845-620-3868

Todd Santabarbara
Director of Physical Education & Athletics

18-57-36

To: Orangetown Town Board
From: Todd Santabarbara
Date: July 18, 2018
Re: Athletic Pep Rally/Bonfire at Pearl River High School

As in the past, the Pearl River School District is requesting assistance from the following departments in the Town of Orangetown to host their annual athletic pep rally and bonfire. The event is being held at Pearl River High School on Friday, September 28, 2018 at 7:00pm.

The following resources are being requested from the respective departments.

- **Highway Department** – Use of barricades and barrels to be placed around the bonfire and two yards of sand to be utilized for the base of the bonfire.
- **Police Department** – The presence of two Orangetown Auxiliary Police Officers to assist with crowd control and traffic control throughout the course of the evening.

If you have any further questions or concerns, you may call the Pearl River Athletic Department at (845) 620-3925. Thank you for your continued support.

Sincerely,

Todd Santabarbara
Director of Physical Education & Athletics

Enc: Special Use Permit & Certificate of Insurance

Cc: Jim Dean, Superintendent of Highways
Kevin Nulty, Chief of Police

CERTIFICATE OF LIABILITY INSURANCE

07/11/2018

THIS CERTIFICATE IS ISSUED AS A MATTER OF INFORMATION AND CONFERS NO RIGHTS UPON THE CERTIFICATE HOLDER. THIS CERTIFICATE DOES NOT AFFIRMATIVELY OR NEGATIVELY AMEND, EXTEND OR ALTER THE COVERAGE AFFORDED BY THE POLICIES BELOW. THIS CERTIFICATE OF INSURANCE DOES NOT CONSTITUTE A CONTRACT BETWEEN THE ISSUING INSURER(S) AUTHORIZED REPRESENTATIVE OR PRODUCER, AND THE CERTIFICATE HOLDER.

IMPORTANT: If the certificate holder is an ADDITIONAL INSURED, the policy(ies) must be endorsed. If SUBROGATION IS WAIVED, subject to the terms and conditions of the policy, certain policies may require an endorsement. A statement on this certificate does not confer rights to the certificate holder in lieu of such endorsement(s).

PRODUCER

NEW YORK SCHOOLS INSURANCE RECIPROCAL
333 Earle Ovington Blvd.
Tulandale NY, 11553

RECEIVED

INSURERS AFFORDING COVERAGE

INSURED

Pearl River UFSD
135 West Crooked Hill Road
Pearl River, NY 10965

JUL 18 2018

TOWN OF ORANGETOWN
HIGHWAY DEPARTMENT

INSURER A NEW YORK SCHOOLS INSURANCE RECIPROCAL NAIC# 34843
INSURER B
INSURER C
INSURER D
INSURER E

COVERAGES

THIS IS TO CERTIFY THE POLICIES OF INSURANCE LISTED BELOW HAVE BEEN ISSUED TO THE INSURED NAMED ABOVE FOR THE POLICY PERIOD INDICATED NOTWITHSTANDING ANY REQUIREMENT, TERM OR CONDITION OF ANY CONTRACT OR OTHER DOCUMENT WITH RESPECT TO WHICH THIS CERTIFICATE MAY BE ISSUED OR MAY PERTAIN. THE INSURANCE AFFORDED BY THE POLICIES DESCRIBED HEREIN IS SUBJECT TO ALL THE TERMS, EXCLUSIONS AND CONDITIONS OF SUCH POLICIES. LIMITS SHOWN MAY HAVE BEEN REDUCED BY PAID CLAIMS.

INSR LTR	TYPE OF INSURANCE	POLICY NUMBER	POLICY EFFECTIVE DATE (MM/DD/YY)	POLICY EXPIRATION DATE (MM/DD/YY)	LIMITS
	GENERAL LIABILITY				EACH OCCURRENCE \$ 1,000,000
<input checked="" type="checkbox"/>	COMMERCIAL GENERAL LIABILITY				FIRE DAMAGE (Any one fire) \$ 1,000,000
	CLAIMS MADE <input checked="" type="checkbox"/> OCCUR				MED EXP (Any one person) \$ 10,000
A		SSPPR001	07/01/2018	07/01/2019	PERSONAL & ADV INJURY \$ 1,000,000
	GEN'L AGGREGATE LIMIT APPLIES PER				GENERAL AGGREGATE \$ UNLIMITED
<input checked="" type="checkbox"/>	POLICY PROJECT LOC				PRODUCTS - COMP OP AGG \$ 1,000,000
	AUTOMOBILE LIABILITY				COMBINED SINGLE LIMIT (Ea Accident) \$
	ANY AUTO				BODILY INJURY (Per person) \$
	ALL OWNED AUTOS				BODILY INJURY (Per accident) \$
	SCHEDULED AUTOS				PROPERTY DAMAGE (Per accident) \$
	HIREN AUTOS				AUTO ONLY - EA ACCIDENT \$
	NON-OWNED AUTOS				OTHER THAN AUTO ONLY EA ACC AGG \$
	GARAGE LIABILITY				EACH OCCURRENCE \$ 20,000,000
	ANY AUTO				AGGREGATE \$ UNLIMITED
	NON-OWNED AUTOS				DEDUCTIBLE \$
A	EXCESS LIABILITY				CLAIM \$
	OCCUR CLAIMS MADE	ECLPR001	07/01/2018	07/01/2019	AGGREGATE \$
	DEDUCTIBLE RETENTION \$				DEDUCTIBLE \$
	SCHOOL BOARD LIABILITY				

DESCRIPTION OF OPERATIONS LOCATIONS VEHICLES EXCLUSIONS ADDED BY ENDORSEMENT SPECIAL PROVISIONS

Certificate Holder is named as Additional Insured only as respects to the use of premises/facilities during the policy period.

CERTIFICATE HOLDER **ADDITIONAL INSURED**

Town of Orangetown
26 Orangeburg Road
Orangeburg, NY 10962

CANCELLATION

SHOULD ANY OF THE ABOVE DESCRIBED POLICIES BE CANCELLED BEFORE THE EXPIRATION DATE THEREOF, NOTICE WILL BE DELIVERED IN ACCORDANCE WITH THE POLICY PROVISIONS.

AUTHORIZED REPRESENTATIVE

Richard Zenden

RECEIVED

TOWN OF ORANGETOWN
SPECIAL USE PERMIT FOR USE OF TOWN PROPERTY/ITEMS

PERMIT # 18-SP-37

JUL 27 2018

TOWN OF ORANGETOWN
HIGHWAY DEPARTMENT

EVENT NAME: OVFA HALLOWEEN PARADE

APPLICANT NAME: ORANGEBURG VOLUNTEER FIRE DEPARTMENT

ADDRESS: 61 DUTCH HILL ROAD ORANGEBURG

PHONE #: 845 359 5921 CELL # 845 721 4267 FAX #

CHECK ONE: PARADE RACE/RUN/WALK OTHER

The above event will be held on OCTOBER 31 from 5:30P to 8:30P RAIN DATE: N/A

Location of event: STARTS AND ENDS AT ORANGEBURG FIRE - SEE ATTACHED MAP

Sponsored by: ORANGEBURG FIRE Telephone #: 845 359 5921

Address: 61 DUTCH HILL ROAD ORANGEBURG

Estimated # of persons participating in event: 150 vehicles 6 FIRE APPARATUS

Person (s) responsible for restoring property to its original condition: Name-Address-Phone #:

PETER W BYRNEY - 61 DUTCH HILL ROAD 845 721 4267

Signature of Applicant: [Signature] Date: 7/18/2018

GENERAL INFORMATION REQUIRED: (HIGHWAY/PARKS/POLICE)

Letter of Request to Town Board requesting aid for event - Received On: 7.27.18
Certificate of Insurance - Received On: 7.27.18

FOR HIGHWAY DEPARTMENT USE ONLY:

Road Closure Permit: Y / N - Received On: 7.27.18
Rockland County Highway Dept. Permit: Y / N - Received On: X
NYS DOT Permit: Y / N - Received On: X
Route/Map/Parking Plan: Y / N - Received On: 7.27.18
RFS #: 42554 BARRICADES: Y / N CONES: Y / N TRASH BARRELS: Y / N OTHER: _____

APPROVED: [Signature] DATE: 7.27.18
Superintendent of Highways

FOR PARKS & RECREATION DEPARTMENT USE ONLY:

Show Mobile: Y / N - Application Required: X Fee Paid - Amount/Check # _____
Port-o-Sans: Y / N Other: X

APPROVED: [Signature] DATE: 7/30/18
Superintendent of Parks & Recreation

FOR POLICE DEPARTMENT USE ONLY:

Police Detail: Y / N Auxiliary Police Items: _____
APPROVED: [Signature] DATE: 07/31/18
Chief of Police

** Please return to the Highway Department to be placed on the Town Board Workshop **

Workshop Agenda Date: 8.7.18 Approved On: _____ TBR #: _____

RECEIVED
JUL 31 2018
Orangetown Police Department

RECEIVED

AUG - 1 2018
TOWN OF ORANGETOWN
HIGHWAY DEPARTMENT

JAMES J. DEAN
Superintendent of Highways
Roadmaster II

18-SP-37

**HIGHWAY DEPARTMENT
TOWN OF ORANGETOWN**

119 Route 303 • Orangeburg, NY 10962
(845) 359-6500 • Fax (845) 359-6062

RECEIVED

JUL 27 2018



TOWN OF ORANGETOWN
HIGHWAY DEPARTMENT

Orangeburg Representative
R.C. Soil & Water Conservation Dist.-Chairman
Member:
American Public Works Association NY Metro Chapter
NYS Association of Town Superintendents of Highways
Hwy. Superintendents' Association of Rockland County

**ROAD CLOSING PERMIT APPLICATION
Section 139 Highway Law**

NAME PETER W BYRNE DATE 07-18-2018

COMPANY ORANGEBURG VOLUNTEER FIRE DEPARTMENT

ADDRESS 61 DUTCH HILL ROAD ORANGEBURG

TELEPHONE 845.721.4267 - CELL
(INCLUDE 24 HOUR EMERGENCY NUMBERS)

ABOVE MENTIONED PARTY REQUESTS PERMISSION TO CLOSE:

DUTCH HILL ROAD, PARKWAY DRIVE SOUTH, DEVON DRIVE, DUTCH HOLLOW
(Address number and name of road)

SEE ATTACHED MAP
(Intersecting streets and/or description of exact location)

REASON FOR CLOSING ANNUAL HALLOWEEN PARADE

DATE OF CLOSING OCTOBER 31 2018 RAIN DATE N/A

TIME ROAD WILL BE CLOSED 6 AM

WILL ROAD BE OPEN TO LOCAL TRAFFIC? 8 PM

WILL ROAD BE OPEN TO EMERGENCY VEHICLES? YES

PLEASE PROVIDE A DETAILED MAP AND DESCRIPTION OF DETOUR IF TRAVEL WILL BE RESTRICTED.

PRELIMINARY APPROVAL [Signature] DATE 7-27-18
JAMES J. DEAN
SUPERINTENDENT OF HIGHWAYS

This permit application will be forwarded to the Rockland County Superintendent of Highways, County of Rockland, 23 New Hempstead Road, New City, NY, 10956. You will receive written confirmation from that office.

8-13-02bjd

HAMLETS: PEARL RIVER • BLAUVELT • ORANGEBURG • TAPPAN • SPARKILL • PALISADES • UPPER GRANDVIEW



CLEAN STREETS = CLEAN STREAMS

RECEIVED

JUL 27 2018

18-57-37

Peter W. Byrne
1st Assistant Chief

TOWN OF ORANGETOWN
HIGHWAY DEPARTMENT

Orangeburg Volunteer Fire Department
61 Dutch Hill Road
Orangeburg, New York 10962
845-359-5921 Office
845-721-4267 Cellular
Pbyrne@orangeburgfd.org

July 18, 2018

On behalf of the Orangeburg Fire District I am requesting barricades, trash bins, and auxiliary police for use on Wednesday, October 31, 2018 for the annual **OFD Halloween Parade**. The parade starts at 6 PM and will conclude by 9 PM. I appreciate your assistance with this matter.

Sincerely



Peter W. Byrne
Parade Chair
Orangeburg Fire Department



18-5737

ORANG-2

OP ID: 3PAT

CERTIFICATE OF LIABILITY INSURANCE

DATE (MM/DD/YYYY)

02/09/2018

THIS CERTIFICATE IS ISSUED AS A MATTER OF INFORMATION ONLY AND CONFERS NO RIGHTS UPON THE CERTIFICATE HOLDER. THIS CERTIFICATE DOES NOT AFFIRMATIVELY OR NEGATIVELY AMEND, EXTEND OR ALTER THE COVERAGE AFFORDED BY THE POLICIES BELOW. THIS CERTIFICATE OF INSURANCE DOES NOT CONSTITUTE A CONTRACT BETWEEN THE ISSUING INSURER(S), AUTHORIZED REPRESENTATIVE OR PRODUCER, AND THE CERTIFICATE HOLDER.

IMPORTANT: If the certificate holder is an ADDITIONAL INSURED, the policy(ies) must have ADDITIONAL INSURED provisions or be endorsed. If SUBROGATION IS WAIVED, subject to the terms and conditions of the policy, certain policies may require an endorsement. A statement on this certificate does not confer rights to the certificate holder in lieu of such endorsement(s).

PRODUCER CLG Insurance 172 Main Street Nanuet, NY 10954 DSL Enterprises LLC	845-623-3434 RECEIVED JUL 27 2018	CONTACT NAME: PHONE (A/C, No, Ext): 845-623-3434 FAX (A/C, No): 845-623-4332 E-MAIL ADDRESS: certificates@clginsurance.com																					
INSURED Orangeburg Fire District 61 Dutch Hill Road Orangeburg, NY 10962	TOWN OF ORANGETOWN HIGHWAY DEPARTMENT	<table border="1"> <thead> <tr> <th colspan="2">INSURER(S) AFFORDING COVERAGE</th> <th>NAIC #</th> </tr> </thead> <tbody> <tr> <td>INSURER A:</td> <td>Arch Insurance Company</td> <td>11150</td> </tr> <tr> <td>INSURER B:</td> <td>State Insurance Fund</td> <td>36102</td> </tr> <tr> <td>INSURER C:</td> <td></td> <td></td> </tr> <tr> <td>INSURER D:</td> <td></td> <td></td> </tr> <tr> <td>INSURER E:</td> <td></td> <td></td> </tr> <tr> <td>INSURER F:</td> <td></td> <td></td> </tr> </tbody> </table>	INSURER(S) AFFORDING COVERAGE		NAIC #	INSURER A:	Arch Insurance Company	11150	INSURER B:	State Insurance Fund	36102	INSURER C:			INSURER D:			INSURER E:			INSURER F:		
INSURER(S) AFFORDING COVERAGE		NAIC #																					
INSURER A:	Arch Insurance Company	11150																					
INSURER B:	State Insurance Fund	36102																					
INSURER C:																							
INSURER D:																							
INSURER E:																							
INSURER F:																							

COVERAGES CERTIFICATE NUMBER: REVISION NUMBER:

THIS IS TO CERTIFY THAT THE POLICIES OF INSURANCE LISTED BELOW HAVE BEEN ISSUED TO THE INSURED NAMED ABOVE FOR THE POLICY PERIOD INDICATED. NOTWITHSTANDING ANY REQUIREMENT, TERM OR CONDITION OF ANY CONTRACT OR OTHER DOCUMENT WITH RESPECT TO WHICH THIS CERTIFICATE MAY BE ISSUED OR MAY PERTAIN, THE INSURANCE AFFORDED BY THE POLICIES DESCRIBED HEREIN IS SUBJECT TO ALL THE TERMS, EXCLUSIONS AND CONDITIONS OF SUCH POLICIES. LIMITS SHOWN MAY HAVE BEEN REDUCED BY PAID CLAIMS.

INSR LTR	TYPE OF INSURANCE	ADDL INSD	SUBR WVD	POLICY NUMBER	POLICY EFF (MM/DD/YYYY)	POLICY EXP (MM/DD/YYYY)	LIMITS
A	<input checked="" type="checkbox"/> COMMERCIAL GENERAL LIABILITY CLAIMS-MADE <input checked="" type="checkbox"/> OCCUR <input checked="" type="checkbox"/> Vol Emer Srv 1mil GEN'L AGGREGATE LIMIT APPLIES PER: <input checked="" type="checkbox"/> POLICY <input type="checkbox"/> PROJECT <input type="checkbox"/> LOC OTHER:			MEPK08634402	02/24/2018	02/24/2019	EACH OCCURRENCE \$ 1,000,000 DAMAGE TO RENTED PREMISES (Ea occurrence) \$ 100,000 MED EXP (Any one person) \$ 5,000 PERSONAL & ADV INJURY \$ 1,000,000 GENERAL AGGREGATE \$ 10,000,000 PRODUCTS - COMP/OP AGG \$ 10,000,000
A	AUTOMOBILE LIABILITY <input checked="" type="checkbox"/> ANY AUTO OWNED AUTOS ONLY <input type="checkbox"/> SCHEDULED AUTOS <input type="checkbox"/> HIRED AUTOS ONLY <input type="checkbox"/> NON-OWNED AUTOS ONLY			MEPK08634402	02/24/2018	02/24/2019	COMBINED SINGLE LIMIT (Ea accident) \$ 1,000,000 BODILY INJURY (Per person) \$ BODILY INJURY (Per accident) \$ PROPERTY DAMAGE (Per accident) \$
A	<input checked="" type="checkbox"/> UMBRELLA LIAB <input checked="" type="checkbox"/> OCCUR <input type="checkbox"/> EXCESS LIAB <input type="checkbox"/> CLAIMS-MADE DED RETENTION \$			MEUM08121302	02/24/2018	02/24/2019	EACH OCCURRENCE \$ 10,000,000 AGGREGATE \$ 10,000,000
B	WORKERS COMPENSATION AND EMPLOYERS' LIABILITY <input type="checkbox"/> ANY PROPRIETOR/PARTNER/EXECUTIVE OFFICER/MEMBER EXCLUDED? (Mandatory in NH) If yes, describe under DESCRIPTION OF OPERATIONS below	Y/N	N/A	W11710639 W11710308	03/01/2018 03/01/2018	03/01/2019 03/01/2019	<input checked="" type="checkbox"/> PER STATUTE OTH-ER E.L. EACH ACCIDENT \$ 100,000 E.L. DISEASE - EA EMPLOYEE \$ 100,000 E.L. DISEASE - POLICY LIMIT \$ 500,000

DESCRIPTION OF OPERATIONS / LOCATIONS / VEHICLES (ACORD 101, Additional Remarks Schedule, may be attached if more space is required)

RE: Halloween Parade

CERTIFICATE HOLDER

TOWNOFO

Town of Orangetown
26 Orangeburg Road
Orangeburg, NY 10962

CANCELLATION

SHOULD ANY OF THE ABOVE DESCRIBED POLICIES BE CANCELLED BEFORE THE EXPIRATION DATE THEREOF, NOTICE WILL BE DELIVERED IN ACCORDANCE WITH THE POLICY PROVISIONS.

AUTHORIZED REPRESENTATIVE

Edward J. Carpage

18-SP-37

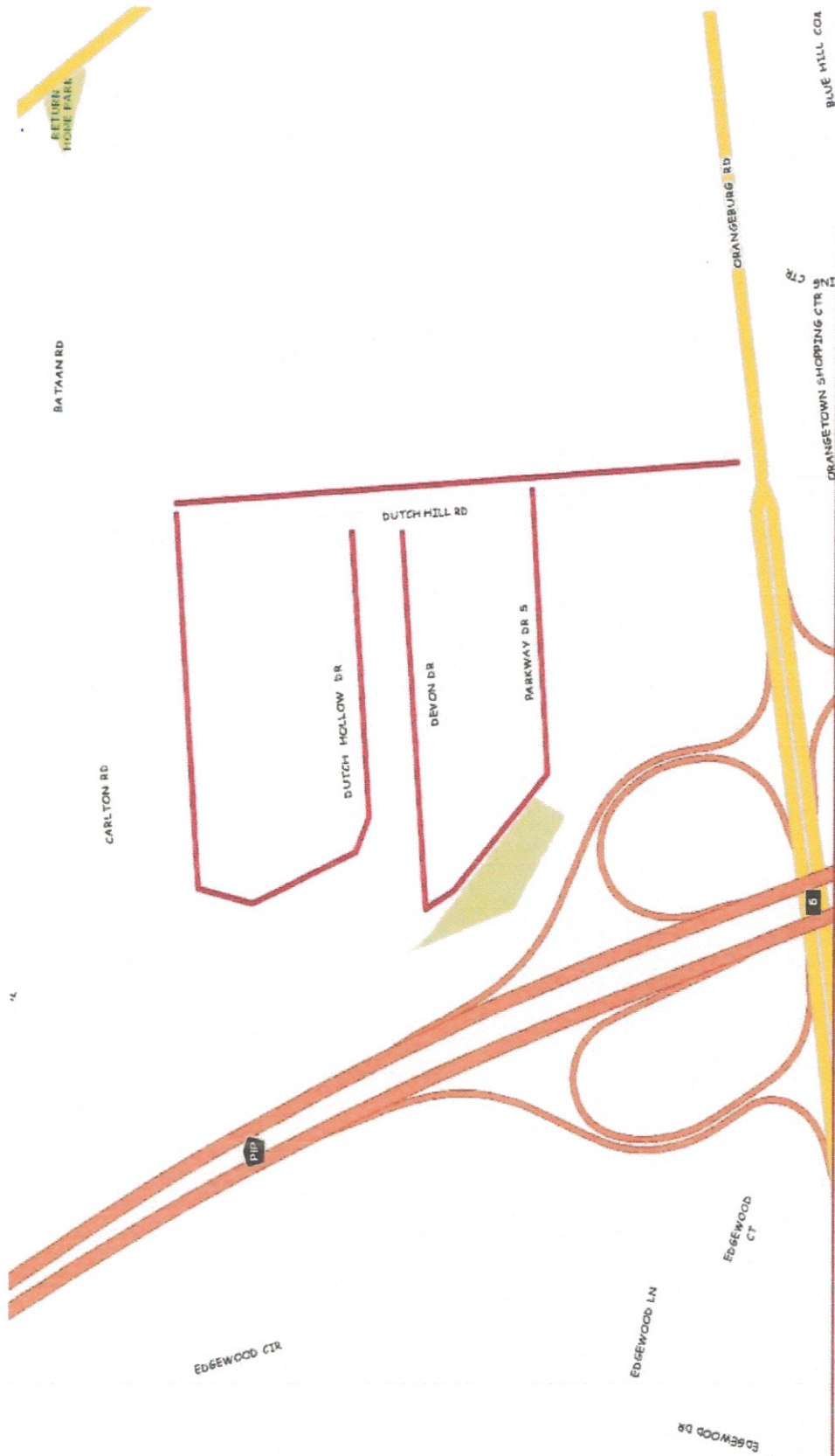
RECEIVED

JUL 27 2018

TOWN OF ORANGETOWN
HIGHWAY DEPARTMENT

October 31st, 2018 ~ Orangeburg Volunteer Firefighters Halloween Parade ~ October 31st, 2018

Map Source: Rockland County Department of Planning - GIS



October 31st, 2018 ~ The Orangeburg Volunteer Firefighters will host their Annual Halloween Parade:

Parade Will Begin at 6:00 p.m. (Sharp)

Route: From Firehouse along Dutch Hill Road to the north side of Dutch Hollow Drive, follow Dutch Hollow bend, then Devon Drive bend to Parkway Drive South and back to Firehouse via Dutch Hill Road.

Apple Cider & Donuts will be served at the Firehouse following the completion of the parade!

RECEIVED

JUL - 3 2018

TOWN OF ORANGETOWN
HIGHWAY DEPARTMENT

TOWN OF ORANGETOWN
SPECIAL USE PERMIT FOR USE OF TOWN PROPERTY/ITEMS

PERMIT # 18-5D-32

RECEIVED

JUL 12 2018

Orangetown Police Department

EVENT NAME: Bike MS: New York City 2018

APPLICANT NAME: Eventage Event Production for National MS Society - Abby Grasso

RECEIVED

ADDRESS: 733 3rd Ave, 3rd Floor New York, NY 10017

JUL 13 2018

PHONE #: 973-530-3900 CELL # 732-740-7698 FAX # 973-530-3901

CHECK ONE: PARADE _____ RACE/RUN/WALK _____ OTHER Bike Ride on Open Roads

TOWN OF ORANGETOWN
HIGHWAY DEPARTMENT

The above event will be held on 10/21/2018 from 7AM to 5PM RAIN DATE: Rain or Shine

Location of event: Open roads in Orangetown for Bike MS participants

Sponsored by: National Multiple Sclerosis Society Telephone #: 212-453-3251

Address: 733 3rd Ave, 3rd Floor New York, N.Y. 10017

Estimated # of persons participating in event: 2500 vehicles 0

Person (s) responsible for restoring property to its original condition: Name-Address-Phone #:

Abby Grasso for National MS Society - 733 3rd Ave, 3rd Fl. N.Y., N.Y. 10017
973-530-3900 ext. 129

Signature of Applicant: Abby Grasso Date: July 2, 2018

GENERAL INFORMATION REQUIRED: (HIGHWAY/PARKS/POLICE)

Letter of Request to Town Board requesting aid for event - Received On: 7-3-18

Certificate of Insurance - Received On: 7-2-18

FOR HIGHWAY DEPARTMENT USE ONLY:

Road Closure Permit: Y / N - Received On: 7-3-18

Rockland County Highway Dept. Permit: Y / N - Received On: X

NYSDOT Permit: Y / N - Received On: X

Route/Map/Parking Plan: Y / N - Received On: 7-2-18

RFS #: X BARRICADES: Y / N CONES: Y / N TRASH BARRELS: Y / N OTHER: _____

APPROVED: [Signature] DATE: 7/3/18

Superintendent of Highways - Deputy

FOR PARKS & RECREATION DEPARTMENT USE ONLY:

Show Mobile: Y / N - Application Required: _____ Fee Paid - Amount/Check # _____

Port-o-Sans: Y / N Other: X

APPROVED: [Signature] DATE: 7/11/18

Superintendent of Parks & Recreation

FOR POLICE DEPARTMENT USE ONLY:

Police Detail: Y / N Items: _____

APPROVED: [Signature] DATE: 7/11/18

Chief of Police

** Please return to the Highway Department to be placed on the Town Board Workshop **

Workshop Agenda Date: 8-7-18 Approved On: _____ TBR #: _____

RECEIVED

JUL - 3 2018

JAMES J. DEAN

Superintendent of Highways
TOWN OF ORANGETOWN
Roadmaster II HIGHWAY DEPARTMENT

HIGHWAY DEPARTMENT
TOWN OF ORANGETOWN

119 Route 303 • Orangeburg, NY 10962
(845) 359-6500 • Fax (845) 359-6062
E-mail - highwaydept@oragetown.com

Orangetown Representative
R.C. Soil & Water Conservation Dist.-Chairman
Member:
American Public Works Association NY Metro Chapter
NYS Association of Town Superintendents of Highways
Hwy. Superintendents' Association of Rockland County



^{USE}
~~ROAD CLOSING~~ PERMIT APPLICATION
Section 139 Highway Law

NAME Abby Grasso DATE July 3, 2018
COMPANY Eventage on behalf of the National MS Society
ADDRESS 733 3rd Ave 3rd Floor New York, NY 10027
TELEPHONE office: 973-530-3901 cell: 732-740-7498
(INCLUDE 24 HOUR EMERGENCY NUMBERS)

ABOVE MENTIONED PARTY REQUESTS PERMISSION TO ~~CLOSE~~ ^{use}

50miles
100miles

Washington Spring Road and Oak Tree Road Piermont Road
(Address number and name of road)
Rockland Road Ferdin Avenue, S Broadway, Orangeburg Rd Highway Avenue
see route cues attached. S Grandash Rd, Valentine Ave
(Intersecting streets and/or description of exact location) Union Avenue

^{USE}
REASON FOR ~~CLOSING~~ Bike MS Charity Ride

^{USE}
DATE OF ~~CLOSING~~ October 21, 2018 RAIN DATE rain or shine

TIME ROAD WILL BE ~~CLOSED~~ used: 7AM-5PM

WILL ROAD BE OPEN TO LOCAL TRAFFIC? yes

WILL ROAD BE OPEN TO EMERGENCY VEHICLES? yes

PLEASE PROVIDE A DETAILED MAP AND DESCRIPTION OF DETOUR IF TRAVEL WILL BE RESTRICTED.

PRELIMINARY APPROVAL [Signature] DATE 7/3/18
JAMES J. DEAN
SUPERINTENDENT OF HIGHWAYS - Deputy

This permit application will be forwarded to the Rockland County Superintendent of Highways, County of Rockland, 23 New Hempstead Road, New City, NY, 10956. You will receive written confirmation from that office.

8-13-02bjd

HAMLETS: PEARL RIVER • BLAUVELT • ORANGETOWN • TAPPAN • SPARKILL • PALISADES • UPPER GRANDVIEW



CLEAN STREETS=CLEAN STREAMS



RECEIVED



JUL - 3 2018

TOWN OF ORANGETOWN
HIGHWAY DEPARTMENT

July 3, 2018

Orangetown Town Board
26 E Orangeburg Rd
Orangeburg, NY, 10962

Re: Bike MS, October 21, 2018

Dear Supervisor and Town Board Members,

Please accept this letter as formal request to allow the 34th Annual Bike MS event benefiting the National Multiple Sclerosis Society to use the roads listed on the route in the Town of Orangetown on Sunday, October 21, 2018.

Riders are instructed to remain in the shoulder and ride single file. The entire route will be marked with temporary route arrows that will be installed on Saturday 10/20/18 and removed promptly after the event. Route cues are attached to this letter.

Basic information about the ride is below.

WHAT:	NYC – Southern NY Chapter 34 th Annual Bike MS
WHEN:	Sunday, October 21, 2018
WHERE:	Start/Finish at Pier 94 at 54 th Street & 12 th Avenue/West Side Highway
WHO:	Benefits the National Multiple Sclerosis Society, NYC – Southern NY Chapter
ROUTE DISTANCES:	30, 50, or 100 Miles
TIMING:	Check In: 6:00AM - 6:55AM Start: 7:00AM Finish: 9:00AM - 5:30PM



**EXPECTED NUMBER
OF PARTICIPANTS:**

4,500 cyclists

30-Milers = 2,500 Cyclists *Manhattan Only*
55-Milers = 1,800 Cyclists
100-Milers = 700 Cyclists

FUNDRAISING GOAL:

\$2,500,000

WHERE THE DOLLARS GO: Proceeds from Bike MS funds services and research aimed at helping people affected by MS live their best lives as we end MS forever.

Please let me know if you need any additional information.

Thank you in advance,

Abby Grasso
Producer, Eventage



CERTIFICATE OF LIABILITY INSURANCE

DATE (MM/DD/YYYY)
12/26/2017

THIS CERTIFICATE IS ISSUED AS A MATTER OF INFORMATION ONLY AND CONFERS NO RIGHTS UPON THE CERTIFICATE HOLDER. THIS CERTIFICATE DOES NOT AFFIRMATIVELY OR NEGATIVELY AMEND, EXTEND OR ALTER THE COVERAGE AFFORDED BY THE POLICIES BELOW. THIS CERTIFICATE OF INSURANCE DOES NOT CONSTITUTE A CONTRACT BETWEEN THE ISSUING INSURER(S), AUTHORIZED REPRESENTATIVE OR PRODUCER, AND THE CERTIFICATE HOLDER.

IMPORTANT: If the certificate holder is an **ADDITIONAL INSURED**, the policy(ies) must have **ADDITIONAL INSURED** provisions or be endorsed. If **SUBROGATION IS WAIVED**, subject to the terms, conditions of the policy, certain policies may require an endorsement. A statement on this certificate does not confer rights to the certificate holder in lieu of such endorsement(s).

PRODUCER MARSH USA, INC. 445 SOUTH STREET MORRISTOWN, NJ 07960-6454 Attn: Morristown.CertRequest@marsh.com Fax: 212-948-8878	JUL - 2 2018		CONTACT NAME: PHONE (A/C, No, Ext):	FAX (A/C, No):
	TOWN OF ORANGETOWN HIGHWAY DEPARTMENT		INSURER(S) AFFORDING COVERAGE	
INSURED NATIONAL MULTIPLE SCLEROSIS SOCIETY NEW YORK CITY- SOUTHERN NEW YORK CHAPTER 733 THIRD AVE., 3RD FLOOR NEW YORK, NY 10017	INSURER A : Federal Insurance Company		NAIC # 20281	
	INSURER B : ACE Property and Casualty Insurance Company		NAIC # 20699	
	INSURER C :			
	INSURER D :			
	INSURER E :			
	INSURER F :			

COVERAGES **CERTIFICATE NUMBER:** NYC-009902487-21 **REVISION NUMBER:** 9

THIS IS TO CERTIFY THAT THE POLICIES OF INSURANCE LISTED BELOW HAVE BEEN ISSUED TO THE INSURED NAMED ABOVE FOR THE POLICY PERIOD INDICATED. NOTWITHSTANDING ANY REQUIREMENT, TERM OR CONDITION OF ANY CONTRACT OR OTHER DOCUMENT WITH RESPECT TO WHICH THIS CERTIFICATE MAY BE ISSUED OR MAY PERTAIN, THE INSURANCE AFFORDED BY THE POLICIES DESCRIBED HEREIN IS SUBJECT TO ALL THE TERMS, EXCLUSIONS AND CONDITIONS OF SUCH POLICIES. LIMITS SHOWN MAY HAVE BEEN REDUCED BY PAID CLAIMS.

INSR LTR	TYPE OF INSURANCE	ADDL SUBR INSD WVD	POLICY NUMBER	POLICY EFF (MM/DD/YYYY)	POLICY EXP (MM/DD/YYYY)	LIMITS
A	COMMERCIAL GENERAL LIABILITY <input type="checkbox"/> CLAIMS-MADE <input checked="" type="checkbox"/> OCCUR GEN'L AGGREGATE LIMIT APPLIES PER: <input type="checkbox"/> POLICY <input type="checkbox"/> PRO-JECT <input checked="" type="checkbox"/> LOC OTHER:		3583-33-49	12/31/2017	12/31/2018	EACH OCCURRENCE \$ 1,000,000 DAMAGE TO RENTED PREMISES (Ea occurrence) \$ 1,000,000 MED EXP (Any one person) \$ 10,000 PERSONAL & ADV INJURY \$ 1,000,000 GENERAL AGGREGATE \$ 2,000,000 PRODUCTS - COMP/OP AGG \$ 1,000,000
A	AUTOMOBILE LIABILITY <input checked="" type="checkbox"/> ANY AUTO <input type="checkbox"/> OWNED AUTOS ONLY <input type="checkbox"/> SCHEDULED AUTOS <input checked="" type="checkbox"/> HIRED AUTOS ONLY <input checked="" type="checkbox"/> NON-OWNED AUTOS ONLY		7353-02-37	12/31/2017	12/31/2018	COMBINED SINGLE LIMIT (Ea accident) \$ 1,000,000 BODILY INJURY (Per person) \$ BODILY INJURY (Per accident) \$ PROPERTY DAMAGE (Per accident) \$ Comp/Coll Deductible \$ 1,000
B	<input checked="" type="checkbox"/> UMBRELLA LIAB <input checked="" type="checkbox"/> OCCUR <input type="checkbox"/> EXCESS LIAB <input type="checkbox"/> CLAIMS-MADE <input type="checkbox"/> DED <input checked="" type="checkbox"/> RETENTION \$ 10,000		M00552835 007	12/31/2017	12/31/2018	EACH OCCURRENCE \$ 5,000,000 AGGREGATE \$ 5,000,000
A	WORKERS COMPENSATION AND EMPLOYERS' LIABILITY ANY PROPRIETOR/PARTNER/EXECUTIVE OFFICER/MEMBER EXCLUDED? (Mandatory in NH) If yes, describe under DESCRIPTION OF OPERATIONS below	Y/N <input checked="" type="checkbox"/> N N/A	71763467	12/31/2017	12/31/2018	<input checked="" type="checkbox"/> PER STATUTE <input type="checkbox"/> OTH-ER E.L. EACH ACCIDENT \$ 1,000,000 E.L. DISEASE - EA EMPLOYEE \$ 1,000,000 E.L. DISEASE - POLICY LIMIT \$ 1,000,000

DESCRIPTION OF OPERATIONS / LOCATIONS / VEHICLES (ACORD 101, Additional Remarks Schedule, may be attached if more space is required)
TOWN OF ORANGETOWN IS ADDED AS ADDITIONAL INSURED EXCLUDING WORKERS' COMPENSATION AND EMPLOYER'S LIABILITY POLICY AS REQUIRED BY WRITTEN CONTRACT BUT LIMITED TO THE OPERATIONS OF THE INSURED UNDER SAID CONTRACT, AND ALWAYS SUBJECT TO THE POLICY TERMS, CONDITIONS AND EXCLUSIONS.

CERTIFICATE HOLDER

CANCELLATION

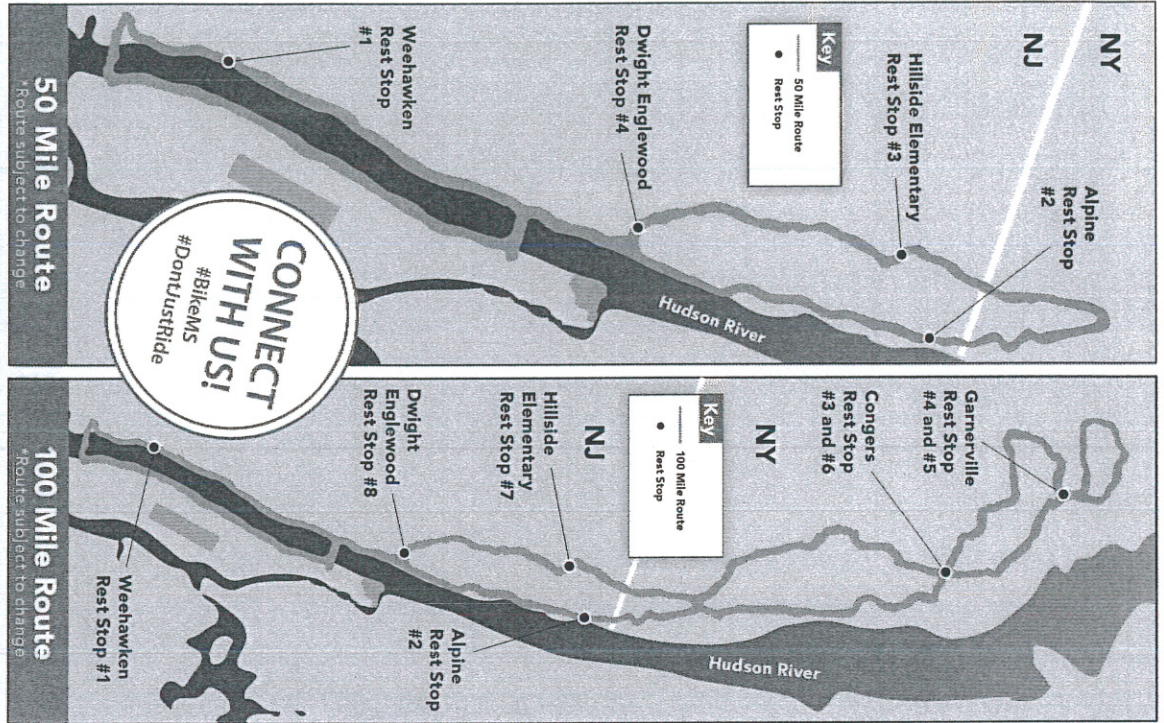
TOWN OF ORANGETOWN 26 ORANGETOWN RD. ORANGETOWN, NY 10962	SHOULD ANY OF THE ABOVE DESCRIBED POLICIES BE CANCELLED BEFORE THE EXPIRATION DATE THEREOF, NOTICE WILL BE DELIVERED IN ACCORDANCE WITH THE POLICY PROVISIONS.
	AUTHORIZED REPRESENTATIVE of Marsh USA Inc. Manashi Mukherjee <i>Manashi Mukherjee</i>

© 1988-2016 ACORD CORPORATION. All rights reserved.

bike
MMS
 New York City
 2018

For medical emergencies,
 call 911.

For assistance,
 call 973-440-8680



50 MILE ROUTE CUES

L = Left, R = Right, X = Cross, S = Straight, BL - Bear left, BR = Bear right

MILEAGE CUE	LOCATION				
0.00	START	46th Street and West Side Highway			
0.17	S	West Side Highway			
2.80	L	Canal Street Exit			
2.82	S	Canal Street			
3.07	L	Towards Holland Tunnel (Rt. 78/Lincoln Highway)			
3.21	S	Through Holland Tunnel			
5.00	R	Marin Blvd			
5.35	R	Observer Highway end of road			
5.80	L	Hudson Street (no street sign)			
5.81	R	Hudson Place			
5.90	L	River Street			
5.91	R	Newark Street			
5.95	L	Sinatra Dr			
6.30	BR	Frank Sinatra Dr			
7.10	R	Hudson Street			
7.50	L	15th Street			
7.60	R	Park Ave			
7.90	R	19th Street (follow to end)			
7.95	S	Over light rail tracks			
8.18	BL	19th Street at water			
8.20	L	Harbor Blvd			
8.33		WEEHAWKEN REST STOP (ON LEFT) Hartz Industrial Properties (1200 Harbor Blvd. Weehawken, NJ 07086)			
8.34	L	Out of Rest Stop			
8.52	R	Port Imperial Blvd			
9.50	L	To stay on Imperial Blvd/ River Road			
15.20	S	DO NOT ENTER PARK -Straight past Palisades Interstate Park entrance			
15.40	S	Past Geo. Washington Bridge entrance			
15.60	S	Hudson Terrace			
15.70	S	Continue on Hudson Terrace up hill			
16.20	S	Entrance from Palisades parkway			
17.73	L	E. Palisades Ave			
17.85	R	Route 9W North/Sylvan Ave			
24.82		ALPINE REST STOP (ON LEFT) Kiku Restaurant (385 US Route 9W, Alpine, NJ 07620)			
24.83	L	Route 9W North			
26.85	X	New York/New Jersey Border			
27.74	R	Washington Spring Rd			
27.88	L	Corsett Lane (small triangle for turnaround)			
27.90	L	Woods Rd			
27.94	BR	Washington Spring Rd			
28.06	X	Route 9W			
28.10	S	Oak Tree Rd			
28.33	L	Closter Rd			
29.63	L	Piermont Rd			
32.07	L	Homans Ave			
32.19		CLOSTER REST STOP - Hillside Elementary School (340 Homans Ave, Closter, NJ 07624)			
32.22	R	Homans Ave (out of stop)			
32.84	R	Anderson Ave (at end of road)			
34.01	BL	County Rd (At stop sign no street sign)			
35.18	L	Hudson Ave			
35.44	R	Engle Street			
37.06	L	E. Hudson Ave			
37.19	X	Whitewood Rd (on left)			
37.30	R	Whitehew Rd (left comes 1st wait for right)			
37.55	L	Davison Place			
37.77	R	Lydecker Street			
37.93	L	Booth Ave			
38.33	R	Lincoln Street (immediate after Johnson)			
38.69	X	Walnut Street			
38.80		ENGLEWOOD REST STOP (ON LEFT) Dwight Englewood School (315 E Palisade Ave, Englewood, NJ 07631)			
38.86	R	Lincoln Street			
39.02	R	Walnut Street			
39.21	L	N. Woodland Street (sign on left, end of road)			
39.30	R	Pershing Ave			
39.62	R	Summit Street			
39.93	L	East Palisade Ave			
40.27	X	Sylvan/Route 9W			
40.37	R	Hudson Terrace			
42.33	L	Geo. Washington Bridge Bike Path			
43.14	L	179th Street at Bridge Bike Path Exit			
43.17	R	Cabrini Ave			
43.20	R	180th Street			
43.30	R	Ft. Washington Ave			
43.46	R	177th Street			
43.61	L	Haven Ave			
44.06	R	Ft. Washington Ave			
44.20	R	165th Street			
44.32	L	Riverside Drive			
49.17	L	72nd Street			
49.20	R	West End Ave			
49.88	R	59th Street			
50.00	L	West Side Path			

New York
 Hudson
 Bergen

Rockland
 Bergen
 New York

Town Roads State / County Roads

Bike MS 2018
50 Mile Route Cues
Event Date: 10/21/2018



Mileage	Travel	Cue	Location	Special Instructions/ Notes	Special Signage Placement	Police/ Moto	Estimated Lead Rider (based on 7AM start, 11MPH)	Estimated Last 50 mile rider (based on 18MPH)
0.00	0.17	START	46th Street and West Side Highway				7:00 AM	7:30 AM
0.17	2.63	S	West Side Highway				7:00 AM	7:30 AM
2.80	0.02	L	Canal Street Exit				7:09 AM	7:45 AM
2.82	0.25	S	Canal Street				7:09 AM	7:45 AM
3.07	0.14	L	Towards Holland Tunnel (Rt. 78/Lincoln Highway)	Follow down ramp to Holland Tunnel		NYPD	7:10 AM	7:46 AM
3.21	0.79	S	Through Holland Tunnel			Port Authority	7:10 AM	7:47 AM
4.00	1.00	Entering	Jersey City, NJ				7:13 AM	7:51 AM
5.00	0.05	R	Marin Blvd			Jersey City PD	7:16 AM	7:57 AM
5.05	0.30	Entering	Hoboken, NJ				7:16 AM	7:57 AM
5.35	0.45	R	Observer Highway end of road			Hoboken PD	7:17 AM	7:59 AM
5.80	0.01	L	Hudson St (no st.sign)				7:19 AM	8:01 AM
5.81	0.09	R	Hudson Place				7:19 AM	8:01 AM
5.90	0.01	L	River St				7:19 AM	8:02 AM
5.91	0.04	R	Newark St				7:19 AM	8:02 AM
5.95	0.35	L	Sinatra Dr				7:19 AM	8:02 AM
6.30	0.80	BR	Frank Sinatra Dr				7:21 AM	8:04 AM
7.10	0.40	R	Hudson St				7:23 AM	8:08 AM
7.50	0.10	L	15th St				7:25 AM	8:10 AM
7.60	0.30	R	Park Ave				7:25 AM	8:11 AM
		Entering	Weehawken, NJ					
7.90	0.05	R	19th St (follow to end)				7:26 AM	8:13 AM
7.95	0.23	S	Over light rail tracks		Rail Road Crossing		7:26 AM	8:13 AM
8.18	0.02	BL	19th Street at water				7:27 AM	8:14 AM
8.20	0.13	L	Harbor Blvd				7:27 AM	8:14 AM
8.33	0.01	STOP	WEEHAWKEN REST STOP - (ON LEFT) Hartz Industrial Properties 1200 Harbor Blvd. Weehawken, NJ 07086				7:27 AM	8:15 AM
8.34	0.18	L	Out of Rest Stop				7:27 AM	8:15 AM
8.52	0.98	R	Port Imperial Blvd				7:28 AM	8:16 AM
9.50	0.20	L	To stay on Imperial Blvd/ River Road				7:31 AM	8:21 AM
9.70	1.50	Entering	West New York, NJ				7:32 AM	8:22 AM
11.20	0.10	Entering	Guttenburg, NJ				7:37 AM	8:31 AM
11.30	0.78	Entering	North Bergen, NJ				7:37 AM	8:31 AM
12.08	0.42	Entering	Edgewater, NJ				7:40 AM	8:35 AM
12.50	1.20	X	Edgewater Commons Mall				7:41 AM	8:38 AM
13.70	0.61	X	Route 5			Riders Single File	7:45 AM	8:44 AM
14.31	0.69	X	Glenwood Rd			Riders Single File	7:47 AM	8:48 AM
15.00	0.20	X	Yorkview Drive			Steep Hill, Dig Deep	7:50 AM	8:51 AM
15.20	0.20	S	DO NOT ENTER PARK -Straight past Palisades Interstate Park entrance			DO NOT ENTER	7:50 AM	8:52 AM
15.40	0.20	S	Past Geo. Washington Bridge entrance				7:51 AM	8:54 AM
15.60	0.10	S	Hudson Terrace				7:52 AM	8:55 AM
15.70	0.10	S	Continue on Hudson Terrace up hill			Steep Hill, Keep it Up	7:52 AM	8:55 AM
15.80	0.40	Entering	Fort Lee, NJ				7:52 AM	8:56 AM
16.20	0.72	S	Entrance from Palisades parkway			Oncoming Traffic Does Not Stop	7:54 AM	8:58 AM
16.92	0.81	Entering	Englewood Cliffs, NJ				7:56 AM	9:02 AM
17.73	0.12	L	E. Palisades Ave			Oncoming Traffic Does Not Stop	7:59 AM	9:06 AM
17.85	1.72	R	Route 9W North/Sylvan Ave.			Need Police/Moto/Marshal	7:59 AM	9:07 AM
19.57	0.33	X	Clinton Ave, entering Tenfly			Riders Single File	8:05 AM	9:16 AM

Mileage	Travel	Cue	Location	Special Instructions/ Notes	Special Signage Placement	Police/ Moto	Estimated Lead Rider (based on 7AM start, 11MPH)	Estimated Last 50 mile rider (based on 18MPH)
19.90	1.10	Entering	Tenafly, NJ				8:06 AM	9:18 AM
21.00	0.10	X	Hudson Ave		Steep Hill, Use Brakes		8:10 AM	9:24 AM
21.10	0.62	Entering	Alpine, NJ				8:10 AM	9:25 AM
21.72	0.75	X	The Esplanade		Narrow Shoulder, single file		8:12 AM	9:28 AM
22.47	1.14	X	Hillside Ave				8:14 AM	9:32 AM
23.61	0.39	X	Alpine Approach		Oncoming Traffic Does Not Stop		8:18 AM	9:38 AM
24.00	0.82	S	Continue on 9W		Rest Stop Ahead on Left		8:20 AM	9:40 AM
24.82	0.01	STOP	ALPINE REST STOP - (ON LEFT) Kiku Restaurant 385 US Route 9W, Alpine, NJ 07620				8:22 AM	10:00 AM
24.83	0.68	L	Route 9W North			Moto/Marshall	8:22 AM	10:00 AM
25.51	0.55	X	Exit from Palisades Parkway		Watch oncoming Traffic		8:25 AM	10:04 AM
26.06	0.38	S	9W North		Riders Single File		8:26 AM	10:07 AM
26.44	0.41	S	9W North, near underpass		Steep Hill, Use Brakes		8:28 AM	10:09 AM
26.85	0.00	X	New York/New Jersey Border		Steep Hill, Use Brakes		8:29 AM	10:11 AM
26.85	0.15	Entering	Palisades, NY				8:29 AM	10:11 AM
27.00	0.74	S	Just past welcome to New York Sign		Steep Hill, Use Brakes		8:30 AM	10:12 AM
100 MILERS FOLLOW 100 MILE ROUTE CUES FROM HERE								
27.74	0.14	R	Washington Spring Rd		Route Split, 50 Right, 100 Straight	50 Miles turn Right, 100 miles continue Straight	8:32 AM	10:16 AM
27.88	0.02	L	Corsett Lane (small triangle for turnaround)		Route Split on 50 Mile Route		8:32 AM	10:17 AM
27.90	0.04	L	Woods Rd				8:33 AM	10:17 AM
27.94	0.12	BR	Washington Spring Rd				8:33 AM	10:17 AM
28.06	0.04	X	Route 9W				8:33 AM	10:18 AM
28.10	0.23	S	Oak Tree Rd				8:33 AM	10:18 AM
28.33	0.07	L	Closter Rd		Oncoming Traffic Does Not Stop		8:34 AM	10:19 AM
28.40	0.20	X	Post Lane		Tight Curves, Single File		8:34 AM	10:19 AM
28.60	0.20	Entering	Rockleigh, NJ				8:35 AM	10:21 AM
28.80	0.80	X	Horne Took				8:36 AM	10:22 AM
29.60	0.03	Entering	Norwood, NJ				8:38 AM	10:26 AM
29.63	49.49	L	Piermont Rd				8:38 AM	10:26 AM
Join 100 Mile ROUTE HERE							11:23 AM	2:56 PM
30.50	0.49	Entering	Closter, NJ				8:41 AM	10:31 AM
30.99	0.38	X	Blanch Ave				8:43 AM	10:34 AM
31.37	0.59	X	Ruckman Road				8:44 AM	10:36 AM
31.96	0.11	X	Alpine Road		Move to Left Lane, Turn Ahead		8:46 AM	10:39 AM
32.07	0.12	L	Homans Ave				8:46 AM	10:39 AM
32.19	0.03	STOP	CLOSTER REST STOP - Hillside Elementary School 340 Homans Ave, Closter, NJ 07624		Rest Stop Ahead on Right		8:47 AM	10:40 AM
32.22	0.62	R	Homans Ave (out of stop)				8:47 AM	10:40 AM
32.84	0.29	R	Anderson Ave (at end of road)		Oncoming traffic doesnt stop		8:49 AM	10:44 AM
33.13	0.16	X	Closter Dock Road				8:50 AM	10:45 AM
33.29	0.72	Entering	Demarest, NJ				8:50 AM	10:46 AM
34.01	0.10	BL	County Rd (At stop sign no street sign)		Oncoming traffic doesnt stop		8:53 AM	10:50 AM
34.11	0.88	Entering	Creskill, NJ				8:53 AM	10:51 AM
34.99	0.19	Entering	Tenafly, NJ				8:56 AM	10:55 AM
35.18	0.19	L	Hudson Ave				8:57 AM	10:56 AM
35.37	0.07	X	Prospect Terrace		Steep incline Watch Thru		8:57 AM	10:57 AM
35.44	0.37	R	Engle St				8:58 AM	10:58 AM
35.81	0.37	X	Highwood				8:59 AM	11:00 AM
36.18	0.29	X	East Clinton Ave			Moto/Police	9:00 AM	11:02 AM
36.47	0.03	X	Westvelt Ave		Oncoming traffic doesnt stop	Moto/Police	9:01 AM	11:03 AM



Town Roads

Mileage	Travel	Cue	Location	Special Instructions/ Notes	Special Signage Placement	Police/ Moto	Estimated Lead Rider (based on 7AM start, 11MPH)	Estimated Last 50 mile rider (based on 18MPH)
36.50	0.56	Entering	Englewood, NJ				9:01 AM	11:04 AM
37.06	0.13	L	E. Hudson Ave				9:03 AM	11:07 AM
37.19	0.11	X	Whitewood Rd (on left)				9:03 AM	11:07 AM
37.30	0.25	R	Whitewood Rd (left comes 1st wait for right)				9:04 AM	11:08 AM
37.55	0.16	L	Davison Place				9:05 AM	11:09 AM
37.71	0.06	X	Glenwood				9:05 AM	11:10 AM
37.77	0.16	R	Lydecker St				9:05 AM	11:11 AM
37.93	0.37	L	Booth Ave				9:06 AM	11:11 AM
38.30	0.03	X	Johnson				9:07 AM	11:13 AM
38.33	0.36	R	Lincoln St. (immediate after Johnson)				9:07 AM	11:14 AM
38.69	0.11	X	Walnut Street				9:08 AM	11:16 AM
38.80	0.06	STOP	ENGLEWOOD REST STOP -- On left Dwight Englewood School Entrance off of Lincoln St- exact address 315 E Palisade Ave, Englewood, NJ 07631	Need gate contact to open			9:09 AM	11:16 AM
38.86	0.16	R	Lincoln St.				9:09 AM	11:16 AM
39.02	0.19	R	Walnut St				9:10 AM	11:17 AM
39.21	0.09	L	N. Woodland St. (sign on left, end of road)				9:10 AM	11:18 AM
39.30	0.20	R	Pershing Ave				9:11 AM	11:19 AM
39.50	0.12	Entering	Englewood Cliffs, NJ				9:11 AM	11:20 AM
39.62	0.31	R	Summit Street				9:12 AM	11:21 AM
39.93	0.34	L	East Palisade Ave			moto	9:13 AM	11:22 AM
40.27	0.10	X	Sylvan/Route 9W				9:14 AM	11:24 AM
40.37	0.24	R	Hudson Terrace				9:14 AM	11:25 AM
40.61	0.96	X	New Street		steep incline, road narrows		9:15 AM	11:26 AM
41.57	0.03	X	Eighth St				9:18 AM	11:31 AM
41.60	0.73	Entering	Fort Lee, NJ				9:18 AM	11:31 AM
42.33	0.81	L	Geo. Washington Bridge Bike Path		11 Dismount	MOTO/Police	9:21 AM	11:35 AM
43.14	0.03	L	179th Street at Bridge Bike Path Exit				9:23 AM	11:40 AM
43.17	0.03	R	Cabrini Avenue				9:23 AM	11:40 AM
43.20	0.10	R	180th Street				9:24 AM	11:40 AM
43.30	0.16	R	Ft. Washington Ave				9:24 AM	11:41 AM
43.46	0.15	R	177 th St				9:24 AM	11:42 AM
43.61	0.45	L	Haven Ave				9:25 AM	11:42 AM
44.06	0.14	R	Ft. Washington Ave				9:26 AM	11:45 AM
44.20	0.12	R	165th St				9:27 AM	11:46 AM
44.32	4.85	L	Riverside Drive				9:27 AM	11:46 AM
49.17	0.03	L	72nd St				9:43 AM	12:13 PM
49.20	0.68	R	West End Ave				9:44 AM	12:13 PM
49.88	0.12	R	59th St				9:46 AM	12:17 PM
50.00	0.00	L	West Side Path				9:46 AM	12:17 PM

100 MILE ROUTE CUES

L = Left, R = Right, X = Cross, S = Straight, BL - Bear left, BR = Bear right

MILEAGE CUE LOCATION

0.00	START	46th Street and West Side Highway
0.17	S	West Side Highway
2.80	L	Canal Street Exit
2.82	S	Canal Street
3.07	L	Towards Holland Tunnel (Rt. 78/Lincoln Highway)
3.21	S	Through Holland Tunnel
5.00	R	Marin Blvd
5.35	R	Observer Highway end of road
5.80	L	Hudson Street (no street sign)
5.81	R	Hudson Place
5.90	L	River Street
5.91	R	Newark Street
5.95	L	Sinatra Dr
6.30	BR	Frank Sinatra Dr
7.10	R	Hudson Street
7.50	L	15th Street
7.60	R	Park Ave
7.90	R	19th Street (follow to end)
7.95	S	Over light rail tracks
8.18	BL	19th Street at water
8.20	L	Harbor Blvd
8.33		WEEHAWKEN REST STOP (ON LEFT) Hartz Industrial Properties (1200 Harbor Blvd. Weehawken, NJ 07086)
8.34	L	Out of Rest Stop
8.52	R	Port Imperial Blvd
9.50	L	To stay on Imperial Blvd/ River Road
15.20	S	DO NOT ENTER PARK - Straight past Palisades Interstate Park entrance
15.40	S	Past Geo. Washington Bridge entrance
15.60	S	Hudson Terrace
15.70	S	Continue on Hudson Terrace up hill
16.20	S	Entrance from Palisades parkway
17.73	L	E. Palisades Ave
17.85	R	Route 9W North/Sylvan Ave
24.82		ALPINE REST STOP (ON LEFT) Kiku Restaurant (385 US Route 9W, Alpine, NJ 07620)
24.83	L	Route 9W North
26.85	X	New York/New Jersey Border
27.74	S	Route 9W North
29.02	R	Rockland Rd (Tallman Mt. State Park)
29.69	R	Ferdon Ave
29.90	X	Bridge Street
29.95	R	Paradise Ave
30.23	L	Gair
30.40	R	Piermont Ave - through town of Piermont
32.82	X	Under Tappan Zee Bridge
33.22	L	Mansfield Ave
33.32	R	South Broadway - through town of Nyack
35.14	L	Old Mountain Rd (uphill)
35.39	R	Midland Ave (End of Street)
35.41	BL	Christian Herald Rd (Towards 9W) - Immediate Turn
35.76	R	Route 9W North (Highland Ave - Kevin's Auto Body & Coastal Gas Station) @ light
35.90	PASS	Toga Bike Shop
37.28	PASS	Rockland Lake State Park Entrance 1
38.62	L	At light, Lake Rd E/CO Rd 80
38.96	PASS	Congers Bike Shop- Bike Repair
39.71	L	Kings Highway/ Old Haverstraw Rd.
39.83		CONGERS REST STOP (ON RIGHT) Kings Park Kings Highway & Parkside Dr., Congers NY 10920
40.05	L	Kings Highway/CO Rd 13
40.36	L	Congers Rd/CO Rd 80/Congers Lake Rd West
41.59	R	Ridge Road
42.00	L	Route 304
42.20	R	Goebel Rd
42.65	R	Old Route 304/CO Rd 29/Haverstraw Rd (end of road)
43.10	L	South Mountain Rd (end of street- no sign)
45.36	X	CO Rd 33./ N. Little Tor Rd
47.10	R	Route 45 (end of street)
47.68	L	Route 202/W Ramapo Rd
47.75	R	Thiells Mt. Ivy Rd (immediate after light)
50.00	R	Route 94/ Suffern Lane
51.20	L	CO Rd 33/N. Central Highway
51.50	R	Chapel Street
51.51		GARNERVILLE REST STOP - On Right North Rockland High School Extension/North Rockland Administration/ Helen Hayes Hospital (65 Chapel St, Garnerville, NY 10923)
51.68	L	Chaple Street - Out of Rest Stop towards Central Highway
51.70	R	CO Rd 33/N. Central Highway
52.18	L	Filors Ln/CO Rd 98
54.29	X	Under Palisades Interstate Parkway

New York

Hudson

Bergen

Rockland

54.90	S	Willow Grove Rd.
54.97	R	Blanchard Rd/CO Rd 8
55.75	R	CO Rd 106 (end of road)
57.20	X	Route 210/CO Rd 106
58.23	X	Reservoir Rd
58.96	R	N. Central Highway/CO Rd 33 (sign indicates 33/ Central Highway)
59.57	X	Filors Ln/CO Rd 98
59.95	L	Chapel Street
60.00		GARNERVILLE REST STOP (ON RIGHT) North Rockland High School Extension/North Rockland Administration/ Helen Hayes Hospital (65 Chapel Street, Garnerville, NY 10923)
60.01	Exit R	from parking lot onto Chapel Street
60.02	R	Chapel Street (not marked)
60.40	L	West Railroad Ave/ Route. 94
60.42	R	immediate Right - Bridge Street
60.87	L	W Ramapo Rd/ Route 202 (end of Rd - no sign; near 2020 Mini Mart)
61.86	R	Route 9W
64.32	R	Route 304
64.41	L	Old Harvestraw Rd (sharp turn)
66.11	X	Co Rd 80/ Lake Rd
66.37	R	Parkside Dr (into rest area)
66.38		CONGERS REST STOP (ON RIGHT) Kings Park Kings Highway & Parkside Dr., Congers NY 10920
66.40	R	Kings Highway
67.80	R	Old Mill Rd (Street sign on left, no signage on right)
70.21	L	Strawtown Rd - 23 South
70.40	X	NY State Thruway (underpass)
70.91	X	West Nyack Rd
71.06	X	Nyack Turnpike (Route. 59 underpass)
71.18	L	Green Rd - 44 East (at light; opposite Foxwood Rd)
71.81	R	Western Highway/15 South@ Han Shin Church
73.20	BL/S	Western Highway - DO NOT bear onto Old Western
74.86	X	Orangeburg Rd - Junction w/20 - Go 1 block
75.05	L	Highview Ave
75.06	X	Railroad Tracks
75.16	L	South Greenbush Rd
75.36	X	Route 303
76.79	X	Highland Ave/ 304
76.83	R	Valentine Ave
76.89	X	Union Ave
77.03	R	Route 340 E (pass Sparkill/Palisades FD)
79.12		Join 50 Mile ROUTE HERE
81.56	L	Homans Ave
81.68		CLOSTER REST STOP - Hillside Elementary School 340 Homans Ave, Closter, NJ 07624
81.71	R	Homans Ave (out of stop)
82.33	R	Anderson Ave (at end of road)
83.50	BL	County Rd (At stop sign no street sign)
84.67	L	Hudson Ave
84.93	R	Engle Street
86.55	L	E. Hudson Ave
86.68	X	Whitewood Rd (on left)
86.79	R	Whitewood Rd (left comes 1st wait for right)
87.04	L	Davison Place
87.26	R	Lydecker Street
87.42	L	Booth Ave
87.82	R	Lincoln Street (immediate after Johnson)
88.18	X	Walnut Street
88.29		ENGLEWOOD REST STOP (ON LEFT) Dwight Englewood School (315 E Palisade Ave, Englewood, NJ 07631)
88.35	R	Lincoln Street
88.51	R	Walnut Street
88.70	L	N. Woodland Street (sign on left, end of road)
88.79	R	Pershing Ave
89.11	R	Summit Street
89.42	L	East Palisade Ave
89.76	X	Sylvan/Route 9W
89.86	R	Hudson Terrace
91.82	L	Geo. Washington Bridge Bike Path
93.01	L	179th Street at Bridge Bike Path Exit
93.04	R	Cabrini Ave
93.07	R	180th Street
93.17	R	Ft. Washington Ave
93.33	R	177th Street
93.45	L	Haven Ave
93.90	R	Ft. Washington Ave
94.00	R	165th Street
94.20	L	Riverside Drive
99.00	L	72nd Street
99.10	R	West End Ave
99.75	R	59th Street
100.00	L	West Side Path

Rockland

Bergen

New York

BID ITEM

Two (2) New Heavy Duty 4WD Plow Trucks

SHEET 1 OF 1

W/ Wing and Accessories / One (1) New Heavy Duty 4WD Plow Truck W/ Accessories

BID OPENING TIME

11:00AM

DATE

July 19, 2018

CONTRACTOR
NAME
&
ADDRESS

Gabrielli
Truck Sales
Jamaica NY

RECEIVED

JUL 20 2018

TOWN OF ORANGETOWN
HIGHWAY DEPARTMENT

DATE RECEIVED

7/19/18

TIME RECEIVED

8:59A

NON COLLUSION
STATEMENT

✓

BID BOND or
CERTIFIED CHECK

✓

X

Two (2) New Heavy Duty 4WD Plow Trucks w/Accessories

UNIT PRICE EA.

\$ 331,638⁰⁰

\$

\$

\$

\$

TOTAL PRICE

\$ 663,276⁰⁰

\$

\$

\$

\$

X

One (1) New Heavy Duty 4WD Plow Trucks w/Accessories

UNIT PRICE EA.

\$ 313,517⁰⁰

\$

\$

\$

\$

TOTAL PRICE

\$ 313,517⁰⁰

\$

\$

\$

\$

X

Total Summation

\$ 767,933⁰⁰

X

X

X

X

X

X

AGREEMENT FOR THE EXPENDITURE OF HIGHWAY MONEYS

AGREEMENT between the Town Superintendent of the Town of Orangetown, Rockland County, New York, and the undersigned members of the Town Board.

Pursuant to the provisions of Section 284 of the Highway Law, we agree that moneys levied and collected in the Town for the repair and improvement of highways, and received from the State for State Aid for the repair and improvement of highways, shall be expended as follows:

1. GENERAL REPAIRS. The sum of \$900,000.00 shall be set aside to be expended for primary work and general repairs upon 14.6 miles of town highways, including sluices, culverts and bridges having a span of less than five feet and boardwalks or renewals thereof.

2. PERMANENT IMPROVEMENTS. The following sums shall be set aside to be expended for the permanent improvement of Town highways:

(a) As per the Town of Orangetown Highway Department Pavement Preservation Program and attached List of 2018 Surface Treatment Program Roads which total a distance of 12.5 miles, there shall be expended not over the sum of \$650,000.00.

Type: Oil and Stone Road Surface Treatment
Width of traveled surface: Variable
Thickness: Three-eighths Inch Thickness
Subbase _____

(b) As per the Town of Orangetown Highway Department Pavement Preservation Program and attached List of 2018 Surface Treatment Program Roads which total a distance of 2.06 miles, there shall be expended not over the sum of \$250,000.00.

Type: Asphalt Overlay
Width of traveled surface: Variable
Thickness: Two Inch Thickness
Subbase _____

Executed in duplicate this _____ day of _____, 2018

Supervisor

Councilman

Councilman

Councilman

Councilman

County Superintendent of Highways

Town Superintendent of Highways

Note: This agreement should be signed in duplicate by a majority of the members of the Town Board and by the Town Superintendent. Both copies must be approved by the County Superintendent. One copy must be filed in the Town Clerk's office and one in the County Superintendent's office. COPIES DO NOT HAVE TO BE FILED IN ALBANY.

2018 SURFACE TREATMENT PROGRAM(DOCUMENT A)

PEARL RIVER	BLAUVELT	ORANGEBURG
North Lincoln Street	Van Wardt	Corporate Drive
Woodland Avenue	Nike Lane	Olympic Drive
Lt. Cox Drive	Schuyler Road	Minuteman Circle
E. Central Avenue	Van Wyck Road	Penn Court
Madison Avenue	- Blauvelt Road to Erie Street	Valley Forge Place
North William Street		Constitution Drive
East Park Avenue		Cowpens Drive
Cedar Avenue		Morristown Drive
John Street		Helaine Court
Grove Street		Edgewood Drive
Martin Place	TAPPAN	Edgewood Circle
Spreen Drive		Edgewood Lane
Linda Lane	Kings Highway	Edgewood Court
	- 303 to Main	N.Mary Francis Street
		Highview Ave (tracks-Greenbush)
		Old School Lane
		SPARKILL
	UPPER GRANDVIEW	
		Depot Square
	South Broadway	
		PALISADES
		Yadanza Court

2018 SURFACE TREATMENT PROGRAM(DOCUMENT B)

PEARL RIVER

EHRHARDT ROAD

EAST WASHINGTON AVENUE

SOUTH MIDDLETOWN FROM CENTRAL TO OLD MIDDLETOWN

TAPPAN

GREENBUSH ROAD FROM RR TRACK TO WESTERN HIGHWAY (Binder)

TOWN OF ORANGETOWN
SPECIAL USE PERMIT FOR USE OF TOWN PROPERTY/ITEMS

PERMIT # 18-SP-33

RECEIVED

EVENT NAME: Kyle J. Boyce Memorial Picnic Scholarship Fundraiser

APPLICANT NAME: KIMBERLY ALLEN

JUL 05 2018

ADDRESS: 47 Lafayette Street Tappan, New York 10983

TOWN OF ORANGETOWN
HIGHWAY DEPARTMENT

PHONE # 845-365-6319 CELL # 845-709-9342 FAX # _____

CHECK ONE: PARADE _____ RACE/RUN/WALK _____ OTHER Picnic

The above event will be held on SEPT 29, 2018 from 12PM to 8 PM RAIN DATE: N/A

Location of event: German Masonic Grounds WESTERN HIGHWAY TAPPAN, NY 10983

Sponsored by: N/A Telephone #: _____

Address: _____

Estimated # of persons participating in event: 200-500 vehicles 200 plus

Person (s) responsible for restoring property to its original condition: Name-Address-Phone #: KIMBERLY ALLEN (SAME AS ABOVE)

Signature of Applicant: Kimberly Allen Date: 7/05/2018

GENERAL INFORMATION REQUIRED: (HIGHWAY/PARKS/POLICE)

Letter of Request to Town Board requesting aid for event - Received On: 7.5.18

Certificate of Insurance - Received On: 7.5.18

FOR HIGHWAY DEPARTMENT USE ONLY:

Road Closure Permit: Y N Received On: _____ X

Rockland County Highway Dept. Permit: Y N Received On: _____ X

NYSDOT Permit: Y N Received On: _____ X

Route/Map/Parking Plan: Y N Received On: 7/05/2018

RFS #: _____ BARRICADES: Y N CONES: Y N TRASH BARRELS: Y N OTHER: _____

APPROVED: [Signature] DATE: 7.17.18
Superintendent of Highways

FOR PARKS & RECREATION DEPARTMENT USE ONLY:

Show Mobile: Y N Application Required: 7.13.18 Fee Paid - Amount/Check # 2273.400

Port-o-Sans: Y N Other: _____ X

APPROVED: [Signature] DATE: 7/19/18
Superintendent of Parks & Recreation

FOR POLICE DEPARTMENT USE ONLY:

Police Detail: Y N Auxiliary Police Items: MESSAGE BOARD, Tower Lite

APPROVED: CAPT BROWN DATE: 07/20/18
Chief of Police

Please return to the Highway Department to be placed on the Town Board Workshop

Workshop Agenda Date: 8.7.18 Approved On: _____ TBR #: _____

RECEIVED

JUL 05 2018

TOWN OF ORANGETOWN
HIGHWAY DEPARTMENT

Permit #
18-SP-33

Kimberly Allen
47 Lafayette Street
Tappan, New York 10983

July 3, 2018

Town of Orangetown
26 West Orangeburg Road
Orangeburg, New York 10962

Re: Request for Special Permit for Use of Town Property/Items for the
Kyle John Boyce Memorial Fundraiser/Scholarship Picnic on Saturday, September 29, 2018

Dear Sir(s):


I would like to request for use of the Police Department's Auxiliary Police Officers, Message Board, Tower Lite; Barricades from Highway Dept.; and use of the Showmobile from Parks Dept. for the above Kyle John Boyce Memorial Fundraiser/Scholarship Picnic on Saturday, September 29, 2018.

Please find attached the Certificate of Insurance for the Town of Orangetown, and a map of the grounds with entrance/exits marked.

The proceeds will be divided between the Town of Orangetown Day Camp at the German Masonic Grounds as a fundraiser for local kids to attend camp that cannot afford to go and scholarship award to kids that would like to attend Albertus Magnus High School that are in sudden difficult financial situations, such as death of a parent, etc.

Upon Town Board approval, I would like to invite all Town Board members and employees and friends of the Town of Orangetown to attend.

Thank you for your consideration,



Kimberly Allen
(845) 709-9342

kimberlya1956@gmail.com

18 SP 33

RECEIVED

ADDITIONAL INSURED - SPECIAL EVENT ENDORSEMENT
(SECTION II)

JUL 05 2018

Policy Number: 32-CM-2713-5

Named Insured: ALLEN, KIMBERLY S

TOWN OF ORANGETOWN
HIGHWAY DEPARTMENT

Name of Additional Insured: NOBLE NINTH, 89 WESTERN HWY S
TAPPAN, NY 10983
AND TOWN OF ORANGETOWN
26 W ORANGEBURG RD,
ORANGEBURN, NY 10962

(Person or Organization)

Additional Insured Interest: MEMORIAL SERVICE

Location of Event: NOBLE NINTH
89 WESTERN HWY S
TAPPAN, NY 10983

Coverage L Limit of Liability: \$1,000,000

Coverage period begins and ends at 12:01 A.M. Standard Time at the above designated location.

Effective Date: 09/29/18 Expiration Date: 09/30/18

The definition of insured in this policy includes the person or organization named above as an Additional Insured, but only with respect to **bodily injury or property damage** caused by the activities of the named insured in the use of the location designated above while it is rented by or leased to the named insured. This coverage is subject to the following provisions:

1. This coverage does not apply to **bodily injury** to any employee, or to **property damage** incurred by any employee, arising out of or in the course of the employee's employment by the Additional Insured;
2. This coverage does not apply to **bodily injury or property damage** for which the Additional Insured may be held liable:
 - a. as a person or organization engaged in manufacturing, distributing, selling, or furnishing alcoholic beverages if such liability is imposed by reason of:
 - (1) any statute, ordinance or regulation relating to the sale, gift, distribution or use of alcoholic beverages; or
 - (2) the furnishing of alcoholic beverages to a person under the legal drinking age or under the influence of alcohol or which causes or contributes to the intoxication of any person;
 - b. as an owner or lessor of premises used for manufacturing, distributing, selling, serving or furnishing alcoholic beverages if such liability is imposed by reason of any statute, ordinance or regulation relating to the sale, gift, distribution or use of alcoholic beverages;
3. This coverage does not apply to **bodily injury or property damage** arising from products manufactured, sold or distributed by the Additional Insured, including reliance upon a representation or warranty made at any time with respect to such products;
4. The Coverage L limit of liability shown above applies only:
 - a. for damages as may be covered under this endorsement; and
 - b. during the coverage period designated above;
5. We will not be liable for an amount greater than the above stated Coverage L limit of liability; and
6. There will be no refund of premium in the event this endorsement is cancelled.

All other policy provisions apply.

18 SP 33

Google Maps



Imagery ©2018 Google, Map data ©2018 Google 100 ft

RECEIVED

JUL 05 2018

TOWN OF ORANGETOWN
HIGHWAY DEPARTMENT



TOWN OF ORANGETOWN PARKS & RECREATION
81 HUNT ROAD, ORANGEBURG, NY 10962
(845) 359-6503



2018 Application for Showmobile Use

Event/Festival Name: KYLE JOHN Boyce Memorial Fundraiser
 Organization Name: (same as applicant) Scholarship Picnic
 Applicant's Name: KIMBERLY ALLEN Phone (w): 845-359-5100x2261
 Address: 47 Lafayette Street City: Tappan Zip: 10983
 Cell Phone (845) 709-9342 E-Mail: kimberly1956@gmail.com
 Day 9/29/2018 Date SATURDAY Time of Set-up: BEFORE 10:00 AM Time of Take-down: AFTER 9:00 P.M. / 9/29
 Requested Location (park, street, location on premises, etc., be specific, attach map if needed):
GERMAN MASONIC GROUNDS

Showmobile stage measures **28 feet long x 14 feet 7 inches deep x 25 feet high** when open. One set of stairs is available with hand railings. (Please note that this measurement does not include the trailer hitch or the tow vehicle. See space requirements below.) The Showmobile does not have a sound system and comes with fluorescent lighting only.

Stair Arrangement: (1 set of stairs) Left side of stage Right side of stage Front of stage

The lights require a 110 volt, 20 amp circuit to plug into within 150 feet of the right front side of the Showmobile. The stage does not come with a generator. Additional electrical equipment must be plugged into a separate circuit. Sign or banners may only be hung with permission.

Please describe in detail what the stage will be used for and how you intend to set it up: (Note: The Town seal is not to be covered and no nails, staples or tacks may be used to attach any items to the Showmobile)

LIVE MUSIC 12:00 P.M. - 2:00 P.M.

1-276-210 2273

KIMBERLY S. ALLEN
P.O. BOX 41
ORANGEBURG, NY 10962-0041

DATE 7/5/18

PAY TO THE ORDER OF Town of Orangetown \$ 400.00
Four Hundred and 00/100 DOLLARS

CHASE
JPMorgan Chase Bank, N.A.
www.Chase.com

MEMO: Showmobile Permit # 18-SP33

Kimberly Allen

10210000211 2762189061 2273

tc.
1th and 25 feet in height.
ed.
town as additionally insured.
at malbert@orangetown.com

Applicant's Signature Kimberly Allen Date 7/13/2018
 Department Approval _____ Date _____

18 SP 33
KYLE JOHN BOYCE
MEMORIAL PICNIC SCHOLARSHIP/FUNDRAISER



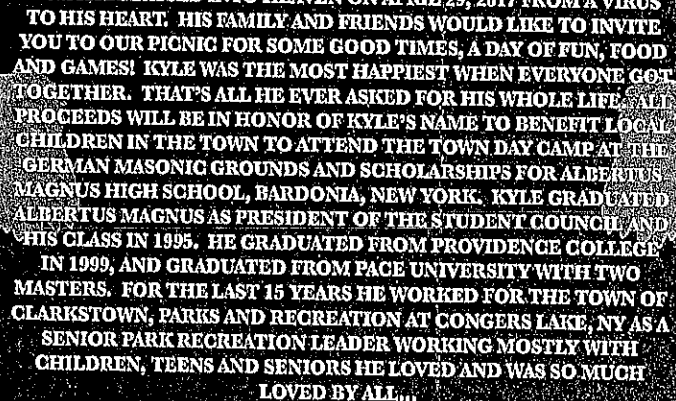
SATURDAY, SEPTEMBER 29, 2018
12 - 7 P.M.

GERMAN MASONIC GROUNDS
120 WESTERN HIGHWAY, TAPPAN, NEW YORK
RAIN OR SHINE

LIVE MUSIC, RAFFLES, 50/50, PRIZES, FIELD GAMES, AUCTION
BRING THE KIDS AND GRANDPARENTS!
ALL DAY COMPLIMENTARY AMERICAN BBQ, CHEESEBURGERS, HOTDOGS, CHICKEN,
SALADS, FRESH FRUIT AND VEGGIES, CHIPS, COOKIES, BOTTLED WATER, ICE TEA,
SODAS (WINE & BEER EXTRA)

SUGGESTED DONATION \$25.00 FOR ADULTS & KIDS FREE
DONATE TO THE CAUSE: KJB MEMORIAL FUNDRAISER / P. O. BOX 41, ORANGEBURG,
NEW YORK 10962

FOR EVENT / SPONSOR INFO CONTACT:
KIMBERLY ALLEN (845) 709-9342 / kimberlya1956@gmail.com



OUR KYLE PASSED INTO HEAVEN ON APRIL 29, 2017 FROM A VIRUS TO HIS HEART. HIS FAMILY AND FRIENDS WOULD LIKE TO INVITE YOU TO OUR PICNIC FOR SOME GOOD TIMES, A DAY OF FUN, FOOD AND GAMES! KYLE WAS THE MOST HAPPIEST WHEN EVERYONE GOT TOGETHER. THAT'S ALL HE EVER ASKED FOR HIS WHOLE LIFE. ALL PROCEEDS WILL BE IN HONOR OF KYLE'S NAME TO BENEFIT LOCAL CHILDREN IN THE TOWN TO ATTEND THE TOWN DAY CAMP AT THE GERMAN MASONIC GROUNDS AND SCHOLARSHIPS FOR ALBERTUS MAGNUS HIGH SCHOOL, BARDONIA, NEW YORK. KYLE GRADUATED ALBERTUS MAGNUS AS PRESIDENT OF THE STUDENT COUNCIL AND HIS CLASS IN 1995. HE GRADUATED FROM PROVIDENCE COLLEGE IN 1999, AND GRADUATED FROM PACE UNIVERSITY WITH TWO MASTERS. FOR THE LAST 15 YEARS HE WORKED FOR THE TOWN OF CLARKSTOWN, PARKS AND RECREATION AT CONGERS LAKE, NY AS A SENIOR PARK RECREATION LEADER WORKING MOSTLY WITH CHILDREN, TEENS AND SENIORS HE LOVED AND WAS SO MUCH LOVED BY ALL...

TOWN OF ORANGETOWN
SPECIAL USE PERMIT FOR USE OF TOWN PROPERTY/ITEMS

PERMIT # 18-SP-38

RECEIVED

JUL 27 2018 EVENT NAME: CVFA HOLIDAY PARADE

TOWN OF ORANGETOWN
HIGHWAY DEPARTMENT
APPLICANT NAME: ORANGEBURG VOLUNTEER FIRE DEPARTMENT
ADDRESS: 61 DUTCH HILL ROAD ORANGEBURG

RECEIVED

PHONE #: 845 359 5921 CELL # 845 721 4267 FAX # _____

JUL 31 2018

CHECK ONE: PARADE RACE/RUN/WALK _____ OTHER _____

The above event will be held on SATURDAY 12/8 from 6PM to 10PM RAIN DATE: 7/9/18

Orangetown Police Department

Location of event: SEE ATTACHED MAP

Sponsored by: ORANGEBURG FIRE Telephone #: 845 359 5921

Address: 61 DUTCH HILL ROAD ORANGEBURG

Estimated # of persons participating in event: 300+ vehicles 50

Person (s) responsible for restoring property to its original condition: Name-Address-Phone #:
PETER W BYRNEY - 61 DUTCH HILL ROAD 845 721 4267

Signature of Applicant: [Signature] Date: 7/18/18

GENERAL INFORMATION REQUIRED: (HIGHWAY/PARKS/POLICE)

Letter of Request to Town Board requesting aid for event -- Received On: 7.27.18

Certificate of Insurance -- Received On: 7.27.18

FOR HIGHWAY DEPARTMENT USE ONLY:

Road Closure Permit: Y / N -- Received On: 7.27.18

Rockland County Highway Dept. Permit: Y / N -- Received On: _____

NYS DOT Permit: Y / N -- Received On: X

Route/Map/Parking Plan: Y / N -- Received On: 7.27.18

RFS #: 42555 BARRICADES: Y / N CONES: Y / N TRASH BARRELS: Y / N OTHER: _____

APPROVED: [Signature] DATE: 7.27.18
Superintendent of Highways

FOR PARKS & RECREATION DEPARTMENT USE ONLY:

Show Mobile: Y / N -- Application Required: awaiting application Fee Paid -- Amount/Check # _____

Port-o-Sans: Y / N: _____ Other: _____

APPROVED: [Signature] DATE: 7/30/18
Superintendent of Parks & Recreation

FOR POLICE DEPARTMENT USE ONLY:

Police Detail: Y / N: Auxiliary Police Items: _____

APPROVED: [Signature] DATE: 07/31/18
Chief of Police

**** Please return to the Highway Department to be placed on the Town Board Workshop ****

Workshop Agenda Date: _____ Approved On: _____ TBR #: _____

RECEIVED

AUG - 1 2018

TOWN OF ORANGETOWN
HIGHWAY DEPARTMENT

Sent to RCHD 7-27-18

18-SP-38

JAMES J. DEAN
Superintendent of Highways
Roadmaster II

**HIGHWAY DEPARTMENT
TOWN OF ORANGETOWN**
119 Route 303 • Orangeburg, NY 10962
(845) 359-6500 • Fax (845) 359-6062
E-mail: HighwayDept@orangetown.com



Orangetown Representative
R.C. Soil & Water Conservation Dist.-Chairman
Member:
American Public Works Association NY Metro Chapter
NYS Association of Town Superintendents of Highways
Hwy. Superintendents' Association of Rockland County

JUL 27 2018

TOWN OF ORANGETOWN
HIGHWAY DEPARTMENT

ROAD CLOSING PERMIT APPLICATION
Section 139 Highway Law

NAME PETER W BYRNE DATE 07-18-2018
COMPANY ORANGEBURG VOLUNTEER FIRE DEPARTMENT
ADDRESS 61 DUTCH HILL ROAD ORANGEBURG
TELEPHONE 845-721-4267 - CELL
(INCLUDE 24 HOUR EMERGENCY NUMBERS)

ABOVE MENTIONED PARTY REQUESTS PERMISSION TO CLOSE:

SEE ATTACHED MAP
(Address number and name of road)

(Intersecting streets and/or description of exact location)

REASON FOR CLOSING ANNUAL HOLIDAY PARADE

DATE OF CLOSING SATURDAY DECEMBER 8 2018 RAIN DATE SUNDAY 12/9
TIME ROAD WILL BE CLOSED 6 PM
WILL ROAD BE OPEN TO LOCAL TRAFFIC? 10 PM
WILL ROAD BE OPEN TO EMERGENCY VEHICLES? YES

PLEASE PROVIDE A DETAILED MAP AND DESCRIPTION OF DETOUR IF TRAVEL WILL BE RESTRICTED.

PRELIMINARY APPROVAL [Signature] DATE 7-27-18
JAMES J. DEAN
SUPERINTENDENT OF HIGHWAYS

This permit application will be forwarded to the Rockland County Superintendent of Highways, County of Rockland, 23 New Hempstead Road, New City, NY, 10956. You will receive written confirmation from that office.

8-13-02bjd

HAMLETS: PEARL RIVER • BLAUVELT • ORANGEBURG • TAPPAN • SPARKILL • PALISADES • UPPER GRANDVIEW



CLEAN STREETS=CLEAN STREAMS

RECEIVED

18-SP-38

JUL 27 2018

Peter W. Byrne
1st Assistant Chief


~~TOWN OF ORANGETOWN~~
HIGHWAY DEPARTMENT

Orangeburg Volunteer Fire Department
61 Dutch Hill Road
Orangeburg, New York 10962
845-359-5921 Office
845-721-4267 Cellular
Pbyrne@orangeburgfd.org

July 18, 2018

On behalf of the Orangeburg Fire District I am requesting barricades, trash bins, auxiliary police, the show mobile and port-a-sans for use on Saturday, December 8, 2018 for the annual OFD Holiday Parade. The parade starts at 6 PM and will conclude by 10 PM. I appreciate your assistance with this matter.

Sincerely



Peter W. Byrne
Parade Chair
Orangeburg Fire Department



18-57-38

ORANG-2

OP ID: 3PAT

CERTIFICATE OF LIABILITY INSURANCE

DATE (MM/DD/YYYY)

02/09/2018

THIS CERTIFICATE IS ISSUED AS A MATTER OF INFORMATION ONLY AND CONFERS NO RIGHTS UPON THE CERTIFICATE HOLDER. THIS CERTIFICATE DOES NOT AFFIRMATIVELY OR NEGATIVELY AMEND, EXTEND OR ALTER THE COVERAGE AFFORDED BY THE POLICIES BELOW. THIS CERTIFICATE OF INSURANCE DOES NOT CONSTITUTE A CONTRACT BETWEEN THE ISSUING INSURER(S), AUTHORIZED REPRESENTATIVE OR PRODUCER, AND THE CERTIFICATE HOLDER.

IMPORTANT: If the certificate holder is an ADDITIONAL INSURED, the policy(ies) must have ADDITIONAL INSURED provisions or be endorsed. If SUBROGATION IS WAIVED, subject to the terms and conditions of the policy, certain policies may require an endorsement. A statement on this certificate does not confer rights to the certificate holder in lieu of such endorsement(s).

PRODUCER CLG Insurance 172 Main Street Nanuet, NY 10954 DSL Enterprises LLC	845-623-3434	CONTACT NAME: PHONE (A/C, No, Ext): 845-623-3434 FAX (A/C, No): 845-623-4332 E-MAIL ADDRESS: certificates@clginsurance.com
	INSURED Orangeburg Fire District 61 Dutch Hill Road Orangeburg, NY 10962	INSURER(S) AFFORDING COVERAGE INSURER A: Arch Insurance Company INSURER B: State Insurance Fund INSURER C: INSURER D: INSURER E: INSURER F:

RECEIVED

JUL 27 2018

TOWN OF ORANGETOWN
HIGHWAY DEPARTMENT

COVERAGES CERTIFICATE NUMBER: REVISION NUMBER:

THIS IS TO CERTIFY THAT THE POLICIES OF INSURANCE LISTED BELOW HAVE BEEN ISSUED TO THE INSURED NAMED ABOVE FOR THE POLICY PERIOD INDICATED. NOTWITHSTANDING ANY REQUIREMENT, TERM OR CONDITION OF ANY CONTRACT OR OTHER DOCUMENT WITH RESPECT TO WHICH THIS CERTIFICATE MAY BE ISSUED OR MAY PERTAIN, THE INSURANCE AFFORDED BY THE POLICIES DESCRIBED HEREIN IS SUBJECT TO ALL THE TERMS, EXCLUSIONS AND CONDITIONS OF SUCH POLICIES. LIMITS SHOWN MAY HAVE BEEN REDUCED BY PAID CLAIMS.

INSR LTR	TYPE OF INSURANCE	ADDL INSD	SUBR WVD	POLICY NUMBER	POLICY EFF (MM/DD/YYYY)	POLICY EXP (MM/DD/YYYY)	LIMITS
A X	COMMERCIAL GENERAL LIABILITY <input type="checkbox"/> CLAIMS-MADE <input checked="" type="checkbox"/> OCCUR <input checked="" type="checkbox"/> Vol Emer Srv 1mil GEN'L AGGREGATE LIMIT APPLIES PER: <input checked="" type="checkbox"/> POLICY <input type="checkbox"/> PRO-JECT <input type="checkbox"/> LOC OTHER:			MEPK08634402	02/24/2018	02/24/2019	EACH OCCURRENCE \$ 1,000,000 DAMAGE TO RENTED PREMISES (Ea occurrence) \$ 100,000 MED EXP (Any one person) \$ 5,000 PERSONAL & ADV INJURY \$ 1,000,000 GENERAL AGGREGATE \$ 10,000,000 PRODUCTS - COM/PO/AGG \$ 10,000,000
A	AUTOMOBILE LIABILITY <input checked="" type="checkbox"/> ANY AUTO <input type="checkbox"/> OWNED AUTOS ONLY <input type="checkbox"/> SCHEDULED AUTOS <input type="checkbox"/> HIRED AUTOS ONLY <input type="checkbox"/> NON-OWNED AUTOS ONLY			MEPK08634402	02/24/2018	02/24/2019	COMBINED SINGLE LIMIT (Ea accident) \$ 1,000,000 BODILY INJURY (Per person) \$ BODILY INJURY (Per accident) \$ PROPERTY DAMAGE (Per accident) \$
A X	UMBRELLA LIAB <input checked="" type="checkbox"/> OCCUR EXCESS LIAB <input type="checkbox"/> CLAIMS-MADE <input type="checkbox"/> DED <input type="checkbox"/> RETENTIONS			MEUM08121302	02/24/2018	02/24/2019	EACH OCCURRENCE \$ 10,000,000 AGGREGATE \$ 10,000,000
B	WORKERS COMPENSATION AND EMPLOYERS' LIABILITY <input type="checkbox"/> ANY PROPRIETOR/PARTNER/EXECUTIVE OFFICER/MEMBER EXCLUDED? (Mandatory In NH) Y/N <input type="checkbox"/> N/A If yes, describe under DESCRIPTION OF OPERATIONS below			W11710639 W11710308	03/01/2018 03/01/2018	03/01/2019 03/01/2019	<input checked="" type="checkbox"/> PER STATUTE <input type="checkbox"/> OTH-ER E.L. EACH ACCIDENT \$ 100,000 E.L. DISEASE - EA EMPLOYEE \$ 100,000 E.L. DISEASE - POLICY LIMIT \$ 500,000

DESCRIPTION OF OPERATIONS / LOCATIONS / VEHICLES (ACORD 101, Additional Remarks Schedule, may be attached if more space is required)
RE: Holiday Parade

CERTIFICATE HOLDER Town of Orangetown 26 Orangeburg Road Orangeburg, NY 10962	TOWNOFO	CANCELLATION SHOULD ANY OF THE ABOVE DESCRIBED POLICIES BE CANCELLED BEFORE THE EXPIRATION DATE THEREOF, NOTICE WILL BE DELIVERED IN ACCORDANCE WITH THE POLICY PROVISIONS. AUTHORIZED REPRESENTATIVE
---	----------------	--

18-SP-38

RECEIVED

JUL 27 2018

**ORANGEBURG VOLUNTEER FIRE ASSOCIATION
2018 HOLIDAY PARADE
PARADE ROUTE**

TOWN OF ORANGETOWN
HIGHWAY DEPARTMENT

All participants will stage on side roads off Lester beginning with Fern Oval West and then Henry, Hollis and Hook as needed.

- **Parade will start at approximately 5:30 PM at Lester and Fern Oval and head south to Lowe Lane.**
- **A left will be made onto Western Highway and will travel along Western Highway until Highview.**
- **A left will be made onto Maple Avenue taken to Cortwood.**
- **Right onto Cortwood and quick left onto East 704th Street.**
- **A right will be made onto Dutch Hill and taken across Orangeburg Road (review stand at Orangeburg Firehouse) to Parkway Drive South.**
- **A left will be made onto Parkway Drive South to Devon Drive.**
- **A right onto Devon Drive till Dutch Hill.**
- **A left onto Dutch Hill to Dutch Hollow Drive.**
- **A left onto Dutch Hollow Drive and follow horseshoe to Dutch Hill.**
- **A left onto Dutch Hill and left onto Carlton Road.**
- **A right onto Parkway Drive South to Convent Road. This will mark the end of the Parade**
- **Right onto Convent Road to Western Highway.**
- **Right onto Western Highway and follow to Orangeburg Road and back to the Orangeburg Firehouse**

We will need wooden horses and/or PD to block roads at Orangeburg Road and Lester Drive and Orangeburg Road and Dutch Hill once the parade begins.



TOWN OF ORANGETOWN PARKS & RECREATION
81 HUNT ROAD, ORANGETOWN, NY 10962
(845) 359-6503



2018 Application for Showmobile Use

Event/Festival Name: Italian Feast 2018
 Organization Name: Sons of Italy Rockland Lodge 2176
 Applicant's Name: Nick SFRAGA Phone (w): 845-359-0181
 Address: 88 Rt 303 City: Tappan Zip: 10983
 Cell Phone 845-248-1938 E-Mail: Nick@oaktreepainting.com
 Day Sept. 12th Date Sept 16 Time of Set-up: 9 am Time of Take-down: After 7 pm
 Requested Location (park, street, location on premises, etc., be specific, attach map if needed):
German Mason Park 89 Western Hwy Tappan NY

Showmobile stage measures 28 feet long x 14 feet 7 inches deep x 25 feet high when open. One set of stairs is available with hand railings. (Please note that this measurement does not include the trailer hitch or the tow vehicle. See space requirements below.) The Showmobile does not have a sound system and comes with fluorescent lighting only.

Stair Arrangement: (1 set of stairs) Left side of stage Right side of stage Front of stage

The lights require a 110 volt, 20 amp circuit to plug into within 150 feet of the right front side of the Showmobile. The stage does not come with a generator. Additional electrical equipment must be plugged into a separate circuit. Sign or banners may only be hung with permission.

Please describe in detail what the stage will be used for and how you intend to set it up: (Note: The Town seal is not to be covered and no nails, staples or tacks may be used to attach any items to the Showmobile)

Bands

Showmobile space requirements:

- The showmobile must be parked in a relatively level space.
- The area must be free of obstructions such as overhanging tree limbs, electrical wires, etc.
- **The total area needed for the showmobile is a space 50 feet in length, 15 feet in width and 25 feet in height.**
- The tow vehicle must remain with the showmobile for the duration of the event.
- In the event of winds or wind gusts in excess of 30 MPH, the stage canopy must be closed.

Additional Requirements:

- **Certificate of insurance required at time of reservation naming the Town of Orangetown as additionally insured.**
- **Any changes to the event must be made 24 hours in advance by contacting Mark Albert at malbert@orangetown.com**

I have read, understand and agree to all conditions listed on above:

Applicant's Signature Nick Sfraga Date 7/20/18
 Department Approval Mark W Albert Date 7/12/18



TOWN OF ORANGETOWN PARKS & RECREATION
81 HUNT ROAD, ORANGETOWN, NY 10962
(845) 359-6503



SHOWMOBILE RESERVATION PROCEDURES
Town of Orangetown, Orangeburg NY

The Town of Orangetown through the Parks & Recreation Department supports a variety of non-profit organization community events. Priority scheduling is given to Orangetown Parks & Recreation events and then Town of Orangetown Department requests.

Due to the Orangetown Summer Concert Series the Orangetown Showmobile will not be available beginning July 1st to August 20th this year.

Use of the Showmobile is NOT confirmed until:

1. Your completed application is received by the Orangetown Office of Recreation & Parks.
2. A certificate of insurance listing the Town of Orangetown as additionally insured is provided. Certificate of insurance must accompany the completed application.
3. Your organization has been informed that the application is complete.
4. Your application is approved by resolution by the Orangetown Town Council and the Office of Recreation and Parks has notified you of such.

There are two fees associated with the rental of the Showmobile:

A rental fee of \$400.00 (applicable to all groups)

Staffing overtime (waived by the Town Board for non-profits)

The organization will receive an emailed invoice after their event is complete. Payment is expected no later than 14 days after receipt of such invoice.

Space and Placement

The total area required for the showmobile placement is 50 feet in length, 15 feet in width and 25 feet in height.

The placement of the Showmobile is at the discretion of the Orangetown Parks & Recreation staff. Although all efforts will be made to meet requests, this equipment does not go off road, over curbing or over rough terrain.

A member of the organization renting the unit must be on site at time arrival for proper set up as well as time of departure to assure all event tasks have been completed (i.e. removal of equipment) Any changes/cancellations (unless otherwise agreed upon) to the event must be made 24 hours in advance by contacting Mark Albert at malbert@orangetown.com

By initialing below the applicant agrees to having read the procedures listed above:

(over)

(Renter's initials required)

NS



CERTIFICATE OF LIABILITY INSURANCE

DATE (MM/DD/YYYY)

7/12/2018

THIS CERTIFICATE IS ISSUED AS A MATTER OF INFORMATION ONLY AND CONFERS NO RIGHTS UPON THE CERTIFICATE HOLDER. THIS CERTIFICATE DOES NOT AFFIRMATIVELY OR NEGATIVELY AMEND, EXTEND OR ALTER THE COVERAGE AFFORDED BY THE POLICIES BELOW. THIS CERTIFICATE OF INSURANCE DOES NOT CONSTITUTE A CONTRACT BETWEEN THE ISSUING INSURER(S), AUTHORIZED REPRESENTATIVE OR PRODUCER, AND THE CERTIFICATE HOLDER.

IMPORTANT: If the certificate holder is an ADDITIONAL INSURED, the policy(ies) must have ADDITIONAL INSURED provisions or be endorsed. If SUBROGATION IS WAIVED, subject to the terms and conditions of the policy, certain policies may require an endorsement. A statement on this certificate does not confer rights to the certificate holder in lieu of such endorsement(s).

PRODUCER Integro USA Inc. One State Street Plaza 9th Floor New York NY 10004	CONTACT NAME: Sherry McCaffrey PHONE (A/C, No, Ext): 212-702-3336 E-MAIL ADDRESS: sherry.mccaffrey@integrogroupp.com	FAX (A/C, No): 212-702-3386
	INSURER(S) AFFORDING COVERAGE	
INSURED Blauvelt Sons of Italy Inc 46 Van Wyck Road Blauvelt NY 10913	INSURER A : Citizens Insurance Company of America	
	INSURER B : HANOVER INSURANCE COMPANY	
	INSURER C :	
	INSURER D :	
	INSURER E :	
INSURER F :		NAIC # 31534 22292


COVERAGES**CERTIFICATE NUMBER:** 1699637608**REVISION NUMBER:**

THIS IS TO CERTIFY THAT THE POLICIES OF INSURANCE LISTED BELOW HAVE BEEN ISSUED TO THE INSURED NAMED ABOVE FOR THE POLICY PERIOD INDICATED. NOTWITHSTANDING ANY REQUIREMENT, TERM OR CONDITION OF ANY CONTRACT OR OTHER DOCUMENT WITH RESPECT TO WHICH THIS CERTIFICATE MAY BE ISSUED OR MAY PERTAIN, THE INSURANCE AFFORDED BY THE POLICIES DESCRIBED HEREIN IS SUBJECT TO ALL THE TERMS, EXCLUSIONS AND CONDITIONS OF SUCH POLICIES. LIMITS SHOWN MAY HAVE BEEN REDUCED BY PAID CLAIMS.

INSR LTR	TYPE OF INSURANCE	ADDL INSD	SUBR WVD	POLICY NUMBER	POLICY EFF (MM/DD/YYYY)	POLICY EXP (MM/DD/YYYY)	LIMITS
A	<input checked="" type="checkbox"/> COMMERCIAL GENERAL LIABILITY <input type="checkbox"/> CLAIMS-MADE <input checked="" type="checkbox"/> OCCUR GEN'L AGGREGATE LIMIT APPLIES PER: <input type="checkbox"/> POLICY <input type="checkbox"/> PRO-JECT <input checked="" type="checkbox"/> LOC OTHER:	Y		ZBY9248348-07	7/21/2018	7/21/2019	EACH OCCURRENCE \$ 1,000,000 DAMAGE TO RENTED PREMISES (Ea occurrence) \$ 100,000 MED EXP (Any one person) \$ 10,000 PERSONAL & ADV INJURY \$ 1,000,000 GENERAL AGGREGATE \$ 2,000,000 PRODUCTS - COMP/OP AGG \$ \$
A	AUTOMOBILE LIABILITY <input type="checkbox"/> ANY AUTO OWNED AUTOS ONLY <input checked="" type="checkbox"/> HIRED AUTOS ONLY <input checked="" type="checkbox"/> EXCESS <input type="checkbox"/> SCHEDULED AUTOS NON-OWNED AUTOS ONLY			ZBY9248348-07	7/21/2018	7/21/2019	COMBINED SINGLE LIMIT (Ea accident) \$ 1,000,000 BODILY INJURY (Per person) \$ BODILY INJURY (Per accident) \$ PROPERTY DAMAGE (Per accident) \$ \$
B	<input checked="" type="checkbox"/> UMBRELLA LIAB <input checked="" type="checkbox"/> OCCUR <input type="checkbox"/> EXCESS LIAB <input type="checkbox"/> CLAIMS-MADE <input type="checkbox"/> DED <input type="checkbox"/> RETENTION \$			UHY92438690-07	7/21/2018	7/21/2019	EACH OCCURRENCE \$ 1,000,000 AGGREGATE \$ \$
	WORKERS COMPENSATION AND EMPLOYERS' LIABILITY ANY PROPRIETOR/PARTNER/EXECUTIVE OFFICER/MEMBER EXCLUDED? (Mandatory in NH) If yes, describe under DESCRIPTION OF OPERATIONS below	Y/N	N/A				<input type="checkbox"/> PER STATUTE <input type="checkbox"/> OTHER E.L. EACH ACCIDENT \$ E.L. DISEASE - EA EMPLOYEE \$ E.L. DISEASE - POLICY LIMIT \$

DESCRIPTION OF OPERATIONS / LOCATIONS / VEHICLES (ACORD 101, Additional Remarks Schedule, may be attached if more space is required)
 The Certificate Holder is hereby included as Additional Insured for claims arising out of the operations of the Named Insured and where required by written contract.

CERTIFICATE HOLDER**CANCELLATION**

Town of Orangetown 81 Hunt Road Orangeburg NY 10913	SHOULD ANY OF THE ABOVE DESCRIBED POLICIES BE CANCELLED BEFORE THE EXPIRATION DATE THEREOF, NOTICE WILL BE DELIVERED IN ACCORDANCE WITH THE POLICY PROVISIONS. AUTHORIZED REPRESENTATIVE 
---	---

© 1988-2015 ACORD CORPORATION. All rights reserved.



TOWN OF ORANGETOWN PARKS & RECREATION
81 HUNT ROAD, ORANGEBURG, NY 10962
(845) 359-6503



2018 Application for Showmobile Use

Event/Festival Name: The Great Nyack Get-Together
 Organization Name: Village of Nyack - Recreation Department
 Applicant's Name: Melody Partrick Phone (w): 914-629-9748
 Address: 9 N Broadway City: Nyack Zip: 10960
 Cell Phone 914-629-9748 E-Mail: recreation@nyack-ny.gov
 Day ~~S~~ Saturday Date Sept 15 Time of Set-up: 8:00 am Time of Take-down: 8:00 pm
 (Sept. 22 rainedate)
 Requested Location (park, street, location on premises, etc.. be specific, attach map if needed):
Memorial Park, Nyack

Showmobile stage measures **28 feet long x 14 feet 7 inches deep x 25 feet high** when open. One set of stairs is available with hand railings. (Please note that this measurement does not include the trailer hitch or the tow vehicle. See space requirements below.) *The Showmobile does not have a sound system and comes with fluorescent lighting only.*

Stair Arrangement: (1 set of stairs) Left side of stage Right side of stage Front of stage

The lights require a 110 volt, 20 amp circuit to plug into within 150 feet of the right front side of the Showmobile. The stage does not come with a generator. Additional electrical equipment must be plugged into a separate circuit. Sign or banners may only be hung with permission.

Please describe in detail what the stage will be used for and how you intend to set it up: (**Note: The Town seal is not to be covered and no nails, staples or tacks may be used to attach any items to the Showmobile**)

The stage will be used for music acts.

Showmobile space requirements:


- The showmobile must be parked in a relatively level space.
- The area must be free of obstructions such as overhanging tree limbs, electrical wires, etc.
- **The total area needed for the showmobile is a space 50 feet in length, 15 feet in width and 25 feet in height.**
- The tow vehicle must remain with the showmobile for the duration of the event.
- In the event of winds or wind gusts in excess of 30 MPH, the stage canopy must be closed.

Additional Requirements:

- **Certificate of insurance required at time of reservation** naming the Town of Orangetown as additionally insured.
- Any changes to the event must be made 24 hours in advance by contacting Mark Albert at malbert@orangetown.com

I have read, understand and agree to all conditions listed on above:

Applicant's Signature Melody Partrick Date 7-30-18
 Department Approval Mal w ds Date 7/31/18



TOWN OF ORANGETOWN PARKS & RECREATION
81 HUNT ROAD, ORANGETOWN, NY 10962
(845) 359-6503



SHOWMOBILE RESERVATION PROCEDURES
Town of Orangetown, Orangeburg NY

The Town of Orangetown through the Parks & Recreation Department supports a variety of non-profit organization community events. Priority scheduling is given to Orangetown Parks & Recreation events and then Town of Orangetown Department requests.

Due to the Orangetown Summer Concert Series the Orangetown Showmobile will not be available beginning July 1st to August 20th this year.

Use of the Showmobile is NOT confirmed until:

1. Your completed application is received by the Orangetown Office of Recreation & Parks.
2. A certificate of insurance listing the Town of Orangetown as additionally insured is provided. Certificate of insurance must accompany the completed application.
3. Your organization has been informed that the application is complete.
4. Your application is approved by resolution by the Orangetown Town Council and the Office of Recreation and Parks has notified you of such.

There are two fees associated with the rental of the Showmobile:

A rental fee of \$400.00 (applicable to all groups)

Staffing overtime (waived by the Town Board for non-profits)

The organization will receive an emailed invoice after their event is complete. Payment is expected no later than 14 days after receipt of such invoice.

Space and Placement

The total area required for the showmobile placement is 50 feet in length, 15 feet in width and 25 feet in height.

The placement of the Showmobile is at the discretion of the Orangetown Parks & Recreation staff. Although all efforts will be made to meet requests, this equipment does not go off road, over curbing or over rough terrain.

A member of the organization renting the unit must be on site at time arrival for proper set up as well as time of departure to assure all event tasks have been completed (i.e. removal of equipment) Any changes/cancellations (unless otherwise agreed upon) to the event must be made 24 hours in advance by contacting Mark Albert at mallbert@orangetown.com

By initialing below the applicant agrees to having read the procedures listed above:

(over)

(Renter's initials required)

MP

June 13, 2018

Chris Day, Town Supervisor
Town of Orangetown
26 Orangeburg Road
Orangeburg, New York 10962

Dear Supervisor Day:

This date I submit my irrevocable letter of resignation for purposes of retirement from my employment with the Town of Orangetown, which resignation shall become effective on June 1, 2019.

Sincerely,



Matthew Johnston

cc: Town Board
Town Clerk

Assessor's Office
Inter – Office Memo

To: Town Clerk; Finance Office; Supervisor

July 16, 2018

From: Brian Kenney

Re *Base Proportion Resolution*

The attached are calculated Base and Adjusted Base Proportions which have been reviewed by the NYS Office of Real Property as to their accuracy.

Please place this item on the next available meeting agenda for Town Board approval:

RESOLVED, that upon the recommendation of the Assessor, the Town Board hereby adopts the Certificate of Current Homestead Base Proportions and Adjusted Base Proportions (Forms 6701 & 6703) pursuant to Article 19, Section 1903 of New York State Real Property Tax Law for the Levy of Taxes on the 2018 Assessment Roll, and the Town Clerk is hereby authorized to affix Town Certification.

For comparison purposes, the following is a table indicating last year's Town-Wide & Town Outside Villages Adjusted Base Proportions:


	TnWide 2017	TnWide 2018	TOV 2017	TOV 2018
<u>Homestead</u>	67.67675	68.25883	67.61508	67.95394
<u>Non-Homestead</u>	32.39455	31.74117	32.38492	32.04606

<i>Homestead Town-wide</i>	<i>2017 to 2018</i>	<i>=</i>	<i>+.8%</i>
<i>Homestead TOV</i>	<i>2017 to 2018</i>	<i>=</i>	<i>+.5%</i>

Assessor's Office
Inter – Office Memo

To: Town Clerk; Finance Office; Supervisor

July 13, 2018

From: Brian Kenney 

Re *Base Proportion Resolution*

The attached are calculated Base and Adjusted Base Proportions which have been reviewed by the NYS Office of Real Property as to their accuracy.

Please place this item on the next available meeting agenda for Town Board approval:

RESOLVED, that upon the recommendation of the Assessor, the Town Board hereby adopts the Certificate of Current Homestead Base Proportions and Adjusted Base Proportions (Forms 6701 & 6703) pursuant to Article 19, Section 1903 of New York State Real Property Tax Law for the Levy of Taxes on the 2016 Assessment Roll, and the Town Clerk is hereby authorized to affix Town Certification.

For comparison purposes, the following is a table indicating last year's Town-Wide & Town Outside Villages Adjusted Base Proportions:

<u>Town-Wide</u>	<u>2017</u>	<u>2018</u>	<u>TOV</u>	<u>2017</u>	<u>2018</u>
<u>Homestead</u>	67.67675	68.25883		67.61508	67.95394
<u>Non-Homestead</u>	32.39455	31.74117		32.38492	32.04606

<i>Homestead Town-wide</i>	<i>2017 to 2018</i>	<i>=</i>	<i>+.8%</i>
<i>Homestead TOV</i>	<i>2017 to 2018</i>	<i>=</i>	<i>+.5%</i>

STATE OF NEW YORK

9729

IN ASSEMBLY

February 2, 2018

Introduced by M. of A. JAFFEE -- read once and referred to the Committee on Real Property Taxation

AN ACT to amend the real property tax law, in relation to limiting the shift between classes of taxable property in the town of Orangetown, county of Rockland

The People of the State of New York, represented in Senate and Assembly, do enact as follows:

1 Section 1. Paragraph (a) of subdivision 3 of section 1903 of the real
2 property tax law is amended by adding a new subparagraph (xix) to read
3 as follows:

4 (xix) Notwithstanding any other provision of law, in an approved
5 assessing unit in the town of Orangetown, county of Rockland and for
6 current base proportions to be determined by taxes based on such
7 approved assessing unit's two thousand eighteen--two thousand nineteen
8 assessment roll, the current base proportion of any class shall not
9 exceed the adjusted base proportion or adjusted proportion, whichever is
10 appropriate, of the immediately preceding year, by more than one
11 percent, provided that such approved assessing unit has passed a local
12 law, ordinance or resolution providing therefor. Where the computation
13 of current base proportions would otherwise produce such result, the
14 current base proportion of such class or classes shall be limited to
15 such one percent increase and the legislative body of such approved
16 assessing unit shall alter the current base proportion of either class
17 so that the sum of the current base proportions equals one.

18 § 2. This act shall take effect immediately.

EXPLANATION--Matter in italics (underscored) is new; matter in brackets
[-] is old law to be omitted.

LBD14442-01-8

STATE BOARD OF REAL PROPERTY SERVICES
16 Sheridan Avenue, Albany, NY 12210-2714

Determination of Adjusted Base Proportions Pursuant to
Article 19, RPTL, for the 2018 Assessment Roll

Approved Assessing Unit - TOWN OF ORANGETOWN

Check One to Identify Portion: County ___; City ___; Town X ___; Village ___; Town Outside Village Area ___;
School District ___; Special District ___

Name of Portion - **TOWNWIDE**

Reference Roll - 2017

Levy Roll - 2018

SECTION I Determination of Portion Class Net Change in Assessed Value due to Physical and Quantity Equalization Changes and Computation of Class Change in Level of Assessment Factor

Class	(A) Total Assessed Value on the Reference Roll	(B) Total Assessed Value of Physical & Quantity Increases Between Reference Roll & Levy Roll	(C) Total Assessed Value of Physical & Quantity Decreases Between Reference Roll & Levy Roll	(D) Net Assessed Value of Physical & Quantity Changes (B-C)	(E) Surviving Total Assessed Value on the Reference Roll (A-C)
Homestead	2,985,285,553	10,126,427	1,964,400	8,162,027	2,983,321,153
Non-Homestead	940,393,406	8,950,875	6,348,155	2,602,720	934,045,251

Class	(F) Total Assessed Value of Equalization Increases Between Reference Roll and Levy Roll	(G) Total Assessed Value of Equalization Decreases Between Reference Roll and Levy Roll	(H) Equalization Net Changes (F-G)	(I) Change in Level of Assessment Factor (H/E)+1
Homestead	443,800	3,767,614	(3,323,814)	0.998885868
Non-Homestead	6,153,500	12,111,664	(5,958,164)	0.993621118

SECTION II

Computation of Portion Class Adjustment Factor

Class	(J) Taxable Assessed Value on the Levy Roll	(K) Taxable Assessed Value on Levy Roll at Reference Roll Level of Assessment (J/I)	(L) Assessed Value of Special Franchise on the Roll at the Reference Roll Level of Assessment	(M) Total Taxable Assessed Value on Levy Roll at Reference Roll Level of Assessment (K + L)	(N) (Col E Base) Taxable Assessed Value on the Reference Roll	(O) Class Adjustment Factor (M/N)
Homestead	2,906,666,129	2,909,908,151	0	2,909,908,151	2,898,097,124	1.004075442
Non-Homestead	762,514,277	767,409,491	86,061,331	853,470,822	842,149,193	1.013443733

SECTION III

Computation of Adjusted Base Proportions

Class	(P) Current Base Proportions	(Q) Current Base Proportions Adjusted for Physical & Quantity Changes (P*O)	(R) Adjusted Base Proportions (Q/Sum of Q)
Homestead	68.4597	68.73870	68.25883
Non-Homestead	31.5403	31.96432	31.74117
	100	100.70302	100.00000

I, the Clerk of the Legislative Body of the approved assessing unit identified above, hereby certify that the legislative body determined on _____ (specify date) the adjusted base proportions and the data, procedures and computation used to determine the adjusted base proportions as set forth herein for the assessment roll and portion identified above.

Signature

Title

Date

STATE BOARD OF REAL PROPERTY SERVICES
16 Sheridan Avenue, Albany, NY 12210-2714

Determination of Base Percentages, Current Percentages and
Current Base Proportions Pursuant to Article 19, RPTL,
for the Levy of Taxes on the **2018** Assessment Roll

Approved Assessing Unit - TOWN OF ORANGETOWN

Check One to Identify Portion: County ___; City ___; Town X; Village ___; Town Outside Village Area ___;
School District ___; Special District ___

Name of Portion - **TOWNWIDE**

SECTION I	Determination of Base Percentages			
	(A)	(B)	(C)	(D)
Class	1989 Taxable Assessed Value	1989 Class Equalization Rate	Estimated Market Value A/(B/100)	Base Percentages (C/Sum of C)
Homestead	2,277,790,591	118.22	1,926,738,784	69.86097
Non-Homestead	1,141,435,390	137.32	831,222,976	30.13903
Total	3,419,225,981		2,757,961,760	

SECTION II	Determination of Current Percentages			
	(E)	(F)	(G)	(H)
Class	2017 Taxable Assessed Value	2017 Class Equalization Rate	Estimated Market Value E/(F/100)	Current Base Percentages (G/Sum of G)
Homestead	2,898,097,124	44.00	6,586,584,373	79.7679
Non-Homestead	842,149,193	50.41	1,670,599,470	20.2321
Total			8,257,183,843	

SECTION IV Determination of Current Base Proportions

Class	(I) Local Base Proportion for the 1990 Assessment Roll	(J) Updated Local Base Proportion I*(H/D)	(K) Prospective Current Base Proportion Column(J) Prorated to 100.00	(L) Adjusted Base Proportion Used for Prior Tax Levy	(M) Percent Difference Between Prior Year Adjusted Base Proportion and Prospective Current Base Proportion ((K/L)-I)*100	(N) Maximum Current Base Proportion (L*1.05)	0	Current Base Proportions for 2018 Roll	Legislation Limit
Homestead	56.0653	64.0159	68.4597	68.90846	-0.6512%	72.3539	68.4597	68.5976	
Non-Homestead	43.9347	29.4930	31.5403	31.09154	1.4433%	32.6461	31.5403	31.4024	
Total	100	93.5089	100	100			100	100	

I, the Clerk of the Legislative Body of the approved assessing unit identified above, hereby certify that the legislative body determined on _____ (specify date) base percentages, current percentages and current base proportions as set forth herein for the assessment roll and portion identified above.

Signature _____

Title _____

Date _____

STATE BOARD OF REAL PROPERTY SERVICES
 16 Sheridan Avenue, Albany, NY 12210-2714

Determination of Adjusted Base Proportions Pursuant to
Article 19, RPTL, for the 2018 Assessment Roll

Approved Assessing Unit - TOWN OF ORANGETOWN

Check One to Identify Portion: County ___; City ___; Town ___; Village ___; Town Outside Village Area_X_;
 School District ___; Special District ___

Name of Portion - TOWN OUTSIDE VILLAGE

Reference Roll - 2017 Levy Roll - 2018

SECTION I Determination of Portion Class Net Change in Assessed Value due to Physical and Quantity Equalization Changes and Computation of Class Change in Level of Assessment Factor

	(A)	(B)	(C)	(D)	(E)
Class	Total Assessed Value on the Reference Roll	Total Assessed Value of Physical & Quantity Increases Between Reference Roll & Levy Roll	Total Assessed Value of Physical & Quantity Decreases Between Reference Roll & Levy Roll	Net Assessed Value of Physical & Quantity Changes (B-C)	Surviving Total Assessed Value on the Reference Roll (A-C)
Homestead	2,349,101,659	7,352,650	1,566,800	5,785,850	2,347,534,859
Non-Homestead	675,999,807	7,939,065	6,099,383	1,839,682	669,900,424

	(F)	(G)	(H)	(I)
Class	Total Assessed Value of Equalization Increases Between Reference Roll and Levy Roll	Total Assessed Value of Equalization Decreases Between Reference Roll and Levy Roll	Net Equalization Changes (F-G)	Change in Level of Assessment Factor (H/E)+1
Homestead	69,500	2,775,619	(2,706,119)	0.998847251
Non-Homestead	5,850,000	11,705,064	(5,855,064)	0.991259800

SECTION II

Computation of Portion Class Adjustment Factor

Class	(J) Taxable Assessed Value on the Levy Roll	(K) Taxable Assessed Value on Levy Roll at Reference Roll Level of Assessment (J/I)	(L) Assessed Value of Special Franchise on the Roll at the Reference Roll Level of Assessment	(M) Total Taxable Assessed Value on Levy Roll at Reference Roll Level of Assessment (K + L)	(N) (Col. E Base) Taxable Assessed Value on the Reference Roll	(O) Class Adjustment Factor (M/N)
Homestead	2,282,086,806	2,284,720,516	0	2,284,720,516	2,276,014,299	1.00383
Non-Homestead	602,325,351	607,636,213	73,407,887	681,044,100	667,993,496	1.01954

SECTION III

Computation of Adjusted Base Proportions

Class	(P) Current Base Proportions	(Q) Current Base Proportions Adjusted for Physical & Quantity Changes (P*O)	(R) Adjusted Base Proportions (Q/Sum of Q)
Homestead	68.2912	68.55243	67.95394
Non-Homestead	31.7088	32.32830	32.04606
	100	100.88072	100.00000

Col P
Red =limit of 1 percent from
prev. yr. base prop.

I, the Clerk of the Legislative Body of the approved assessing unit identified above, hereby certify that the legislative body determined on _____ (specify date) the adjusted base proportions and the data, procedures and computation used to determine the adjusted base proportions as set forth herein for the assessment roll and portion identified above.

Signature

Title

Date

RP-6701(5/2001)

note: enter 2002 taxable value h & nh (3/27/03)

STATE BOARD OF REAL PROPERTY SERVICES
16 Sheridan Avenue, Albany, NY 12210-2714

Determination of Base Percentages, Current Percentages and
Current Base Proportions Pursuant to Article 19, RPTL,
for the Levy of Taxes on the [2018 Assessment Roll](#)

Approved Assessing Unit - TOWN OF ORANGETOWN

Check One to Identify Portion: County ___; City ___; Town ___; Village ___; Town Outside Village Area X ;
School District ___; Special District ___

Name of Portion - TOWN OUTSIDE VILLAGE

SECTION I	Determination of Base Percentages			
(A)	(B)	(C)	(D)	
Class	1989 Taxable Assessed Value	1989 Class Equalization Rate	Estimated Market Value A/(B/100)	Base Percentages (C/Sum of C)
Homestead	1,810,483,106	118.62	1,526,288,236	69.89837
Non-Homestead	919,093,679	139.83	657,293,627	30.10163
Total	2,729,576,785		2,183,581,864	

SECTION II	Determination of Current Percentages			
(E)	(F)	(G)	(H)	
Class	2017 Taxable Assessed Value	2017 Class Equalization Rate	Estimated Market Value E/(F/100)	Current Base Percentages (G/Sum of G)
Homestead	2,276,014,299	44.00	5,172,759,770	81.6420
Non-Homestead	667,993,496	57.43	1,163,143,820	18.3580
Total			6,335,903,591	

SECTION IV Determination of Current Base Proportions

Class	(I) Local Base Proportion for the 1990 Assessment Roll	(J) Updated Local Base Proportion I*(H/D)	(K) Prospective Current Base Proportion Column(J) Prorated to 100.00	(L) Adjusted Base Proportion Used for Prior Tax Levy	(M) Percent Difference Between Prior Year Adjusted Base Proportion and Prospective Current Base Proportion ((K/L)-I)*100	(N) Maximum Current Base Proportion (L*1.05)	0	Current Base Proportions for 2018 Roll	Leg. Limit
Homestead	55.7591	65.1271	70.7072	67.61508	4.5731%	70.9958	70.7072	68.2912	
Non-Homestead	44.2410	26.9811	29.2928	32.38492	-9.5480%	34.0042	29.2928	31.7088	
Total	100	92.1082	100	100			100	100	

I, the Clerk of the Legislative Body of the approved assessing unit identified above, hereby certify that the legislative body determined on _____ (specify date) base percentages, current percentages and current base proportions as set forth herein for the assessmentroll and portion identified above.

Signature

Title

Date

RP-6701(5/2001)

note: enter 2002 taxable value h & nh (3/27/03)

STATE BOARD OF REAL PROPERTY SERVICES
16 Sheridan Avenue, Albany, NY 12210-2714

Determination of Base Percentages, Current Percentages and
Current Base Proportions Pursuant to Article 19, RPTL,
for the Levy of Taxes on the **2018** Assessment Roll

Approved Assessing Unit - TOWN OF ORANGETOWN

Check One to Identify Portion: County ___; City ___; Town ___; Village ___; Town Outside Village Area X ;
School District ___; Special District ___

Name of Portion - **TOWN OUTSIDE VILLAGE**

SECTION I	Determination of Base Percentages			
	(A)	(B)	(C)	(D)
Class	1989 Taxable Assessed Value	1989 Class Equalization Rate	Estimated Market Value A/(B/100)	Base Percentages (C/Sum of C)
Homestead	1,810,483,106	118.62	1,526,288,236	69.89837
Non-Homestead	919,093,679	139.83	657,293,627	30.10163
Total	2,729,576,785		2,183,581,864	

SECTION II	Determination of Current Percentages			
	(E)	(F)	(G)	(H)
Class	2017 Taxable Assessed Value	2017 Class Equalization Rate	Estimated Market Value E/(F/100)	Current Base Percentages (G/Sum of G)
Homestead	2,276,014,299	44.00	5,172,759,770	81.6420
Non-Homestead	667,993,496	57.43	1,163,143,820	18.3580
Total			6,335,903,591	

SECTION IV Determination of Current Base Proportions

Class	(I) Local Base Proportion for the 1990 Assessment Roll	(J) Updated Local Base Proportion I*(H/D)	(K) Prospective Current Base Proportion Column(J) Prorated to 100.00	(L) Adjusted Base Proportion Used for Prior Tax Levy	(M) Percent Difference Between Prior Year Adjusted Base Proportion and Prospective Current Base Proportion (((K/L)-1)*100	(N) Maximum Current Base Proportion (L*1.05)	0 Current Base Proportions for 2018 Roll
Homestead	55.7591	65.1271	70.7072	67.61508	4.5731%	70.9958	70.7072
Non-Homestead	44.2410	26.9811	29.2928	32.38492	-9.5480%	34.0042	29.2928
Total	100	92.1082	100	100			100

I, the Clerk of the Legislative Body of the approved assessing unit identified above, hereby certify that the legislative body determined on _____ (specify date) base percentages, current percentages and current base proportions as set forth herein for the assessment roll and portion identified above.

Signature

Title

Date

W. J. Leg.
Edward

STATE BOARD OF REAL PROPERTY SERVICES
 16 Sheridan Avenue, Albany, NY 12210-2714

Determination of Adjusted Base Proportions Pursuant to
Article 19, RPTL, for the 2018 Assessment Roll

Approved Assessing Unit - TOWN OF ORANGETOWN

Check One to Identify Portion: County ___; City ___; Town ___; Village ___; Town Outside Village Area ___;
 School District ; Special District ___

Name of Portion - **MANUET SCHOOL DISTRICT**

Reference Roll - 2017 **Levy Roll - 2018**

SECTION I Determination of Portion Class Net Change in Assessed Value due to Physical and Quantity
 Equalization Changes and Computation of Class Change in Level of Assessment Factor

Class	(A) Total Assessed Value on the Reference Roll	(B) Total Assessed Value of Physical & Quantity Increases Between Reference Roll & Levy Roll	(C) Total Assessed Value of Physical & Quantity Decreases Between Reference Roll & Levy Roll	(D) Net Assessed Value of Physical & Quantity Changes (B-C)	(E) Surviving Total Assessed Value on the Reference Roll (A-C)
Homestead	142,548,250	449,600	2,000	447,600	142,546,250
Non-Homestead	117,031,931	0	26,109	(26,109)	117,005,822

Class	(F) Total Assessed Value of Equalization Increases Between Reference Roll and Levy Roll	(G) Total Assessed Value of Equalization Decreases Between Reference Roll and Levy Roll	(H) Net Equalization Changes (F-G)	(I) Change in Level of Assessment Factor (H/E)+1
Homestead	0	161,800	(161,800)	0.998864930
Non-Homestead	0	0	0	1.000000000

SECTION II

Computation of Portion Class Adjustment Factor

Class	(J) Taxable Assessed Value on the Levy Roll	(K) Taxable Assessed Value on Levy Roll at Reference Roll Level of Assessment (J/I)	(L) Assessed Value of Special Franchise on the Roll at the Reference Roll Level of Assessment	(M) Total Taxable Assessed Value on Levy Roll at Reference Roll Level of Assessment (K + L)	(N) Taxable Assessed Value on the Reference Roll (Col E Base)	(O) Class Adjustment Factor (M/N)
Homestead	141,120,610	141,280,974	0	141,280,974	140,698,945	1.0041367
Non-Homestead	67,020,572	67,020,572	4,570,581	71,591,153	71,130,471	1.0064766

SECTION III

Computation of Adjusted Base Proportions

Class	(P) Current Base Proportions	(Q) Current Base Proportions Adjusted for Physical & Quantity Changes (P*O)	(R) Adjusted Base Proportions (Q/Sum of Q)
Homestead	28.1405	28.2569	28.09346
Non-Homestead	71.8595	72.3249	71.90654
	100	100.5818	100.00000

I, the Clerk of the Legislative Body of the approved assessing unit identified above, hereby certify that the legislative body determined on _____ (specify date) the adjusted base proportions and the data, procedures and computation used to determine the adjusted base proportions as set forth herein for the assessment roll and portion identified above.

Signature

Title

Date

STATE BOARD OF REAL PROPERTY SERVICES
 16 Sheridan Avenue, Albany, NY 12210-2714

Determination of Base Percentages, Current Percentages and
 Current Base Proportions Pursuant to Article 19, RPTL,
 for the Levy of Taxes on the **2018** Assessment Roll

Approved Assessing Unit - TOWN OF ORANGETOWN

Check One to Identify Portion: County ___; City ___; Town ___; Village ___; Town Outside Village Area ___;
 School District X; Special District ___

Name of Portion - **NANUET S.D.**

SECTION I	Determination of Base Percentages			
	(A)	(B)	(C)	(D)
Class	1989 Taxable Assessed Value	1989 Class Equalization Rate	Estimated Market Value A/(B/100)	Base Percentages (C/Sum of C)
Homestead	123,995,310	119.56	103,709,694	56.4832
Non-Homestead	163,503,056	204.63	79,901,801	43.5168
Total	287,498,366		183,611,495	

SECTION II	Determination of Current Percentages			
	(E)	(F)	(G)	(H)
Class	2017 Taxable Assessed Value	2017 Class Equalization Rate	Estimated Market Value E/(F/100)	Current Base Percentages (G/Sum of G)
Homestead	140,698,945	44.00	319,770,330	81.0420
Non-Homestead	71,130,471	95.09	74,803,314	18.9580
Total	211,829,416		394,573,643	

SECTION IV Determination of Current Base Proportions

Class	(I) Local Base Proportion for the 1990 Assessment Roll	(J) Updated Local Base Proportion I*(H/D)	(K) Prospective Current Base Proportion Column(J) Prorated to 100.00	(L) Adjusted Base Proportion Used for Prior Tax Levy	(M) Percent Difference Between Prior Year Adjusted Base Proportion and Prospective Current Base Proportion ((K/L)-1)*100	(N) Maximum Current Base Proportion (L*1.05)	0 Current Base Proportions for 2018 Roll
Homestead	30.8128	44.2101	59.4610	26.80052	121.8650%	28.1405	28.1405
Non-Homestead	69.1873	30.1413	40.5390	73.19948	-44.6184%	76.8595	71.8595
Total	100	74.3514	100	100			100

I, the Clerk of the Legislative Body of the approved assessing unit identified above, hereby certify that the legislative body determined on _____ (specify date) base percentages, current percentages and current base proportions as set forth herein for the assessmentroll and portion identified above.

Signature

Title

Date

STATE BOARD OF REAL PROPERTY SERVICES
16 Sheridan Avenue, Albany, NY 12210-2714

Determination of Adjusted Base Proportions Pursuant to
Article 19, RPTL, for the 2018 Assessment Roll

Approved Assessing Unit - TOWN OF ORANGETOWN

Check One to Identify Portion: County ___; City ___; Town ___; Village ___; Town Outside Village Area ___;
School District ; Special District ___

Name of Portion - **NYACK SCHOOL DISTRICT**

green -tent #'s

Reference Roll - 2017

Levy Roll - 2018

SECTION I Determination of Portion Class Net Change in Assessed Value due to Physical and Quantity Equalization Changes and Computation of Class Change in Level of Assessment Factor

Class	(A)	(B)	(C)	(D)	(E)
	Total Assessed Value on the Reference Roll	Total Assessed Value of Physical & Quantity Increases Between Reference Roll & Levy Roll	Total Assessed Value of Physical & Quantity Decreases Between Reference Roll & Levy Roll	Net Assessed Value of Physical & Quantity Changes (B-C)	Surviving Total Assessed Value on the Reference Roll (A-C)
Homestead	446,843,363	1,493,577	441,200	1,052,377	446,402,163
Non-Homestead	144,185,182	1,130,100	349,475	780,625	143,835,707

Class	(F)	(G)	(H)	(I)
	Total Assessed Value of Equalization Increases Between Reference Roll and Levy Roll	Total Assessed Value of Equalization Decreases Between Reference Roll and Levy Roll	Net Equalization Changes (F-G)	Change in Level of Assessment Factor (H/E)+1
Homestead	0	653,530	(653,530)	0.998536006
Non-Homestead	303,500	406,600	(103,100)	0.999283210

SECTION II

Computation of Portion Class Adjustment Factor

Class	(J) Taxable Assessed Value on the Levy Roll	(K) Taxable Assessed Value on Levy Roll at Reference Roll Level of Assessment (J/I)	(L) Assessed Value of Special Franchise on the Roll at the Reference Roll Level of Assessment	(M) Total Taxable Assessed Value on Levy Roll at Reference Roll Level of Assessment (K + L)	(N) (Col E Base) Taxable Assessed Value on the Reference Roll	(O) Class Adjustment Factor (M/N)
Homestead	444,908,729	445,561,028	0	445,561,028	443,963,820	1.0035976
Non-Homestead	140,858,731	140,959,770	11,978,842	152,938,612	150,838,090	1.0139257

SECTION III

Computation of Adjusted Base Proportions

Class	(P) Current Base Proportions	(Q) Current Base Proportions Adjusted for Physical & Quantity Changes (P*O)	(R) Adjusted Base Proportions (Q/Sum of Q)
Homestead	59.2880	59.5013	59.04064
Non-Homestead	40.7120	41.2789	40.95936
	100	100.7802	100.00000

I, the Clerk of the Legislative Body of the approved assessing unit identified above, hereby certify that the legislative body determined on _____ (specify date) the adjusted base proportions and the data, procedures and computation used to determine the adjusted base proportions as set forth herein for the assessment roll and portion identified above.

Signature

Title

Date

STATE BOARD OF REAL PROPERTY SERVICES
 16 Sheridan Avenue, Albany, NY 12210-2714

Determination of Base Percentages, Current Percentages and
 Current Base Proportions Pursuant to Article 19, RPTL,
 for the Levy of Taxes on the **2018** Assessment Roll

Approved Assessing Unit - TOWN OF ORANGETOWN

Check One to Identify Portion: County ___; City ___; Town ___; Village ___; Town Outside Village Area ___;
 School District _XX_ ; Special District ___

Name of Portion - **NYACK S.D.**

SECTION I	Determination of Base Percentages			
	(A)	(B)	(C)	(D)
Class	1989 Taxable Assessed Value	1989 Class Equalization Rate	Estimated Market Value A/(B/100)	Base Percentages (C/Sum of C)
Homestead	385,549,825	121.54	317,220,524	67.1393
Non-Homestead	201,636,566	129.87	155,260,311	32.8607
Total	587,186,391		472,480,835	

SECTION II	Determination of Current Percentages			
	(E)	(F)	(G)	(H)
Class	2017 Taxable Assessed Value	2017 Class Equalization Rate	Estimated Market Value E/(F/100)	Current Base Percentages (G/Sum of G)
Homestead	443,963,820	44.00	1,009,008,682	74.6406
Non-Homestead	150,838,090	44.00	342,813,841	25.3594
Total			1,351,822,523	

SECTION IV Determination of Current Base Proportions

Class	(I) Local Base Proportion for the 1990 Assessment Roll	(J) Updated Local Base Proportion I*(H/D)	(K) Prospective Current Base Proportion Column(J) Prorated to 100.00	(L) Adjusted Base Proportion Used for Prior Tax Levy	(M) Percent Difference Between Prior Year Adjusted Base Proportion and Prospective Current Base Proportion ((K/L)-1)*100	(N) Maximum Current Base Proportion (L*1.05)	0 Current Base Proportions for 2017 Roll
Homestead	50.2710	55.8877	59.2880	58.08667	2.0681%	60.9910	59.2880
Non-Homestead	49.7290	38.3771	40.7120	41.91333	-2.8662%	44.0090	40.7120
Total	100	94.2647	100	100			100

I, the Clerk of the Legislative Body of the approved assessing unit identified above, hereby certify that the legislative body determined on _____ (specify date) base percentages, current percentages and current base proportions as set forth herein for the assessmentroll and portion identified above.

Signature

Title

Date

STATE BOARD OF REAL PROPERTY SERVICES
 16 Sheridan Avenue, Albany, NY 12210-2714

Determination of Adjusted Base Proportions Pursuant to
Article 19, RPPTL, for the 2018 Assessment Roll

Approved Assessing Unit - TOWN OF ORANGETOWN

Check One to Identify Portion: County ___; City ___; Town ___; Village ___; Town Outside Village Area ___;
 School District X; Special District ___

Name of Portion - **SOUTH ORANGETOWN SCHOOL DISTRICT**

Reference Roll - 2017 Levy Roll - 2018

SECTION I Determination of Portion Class Net Change in Assessed Value due to Physical and Quantity
 Equalization Changes and Computation of Class Change in Level of Assessment Factor

Class	(A) Total Assessed Value on the Reference Roll	(B) Total Assessed Value of Physical & Quantity Increases Between Reference Roll & Levy Roll	(C) Total Assessed Value of Physical & Quantity Decreases Between Reference Roll & Levy Roll	(D) Net Assessed Value of Physical & Quantity Changes (B-C)	(E) Surviving Total Assessed Value on the Reference Roll (A-C)
Homestead	1,462,088,587	5,495,500	701,500	4,794,000	1,461,387,087
Non-Homestead	328,219,483	753,793	1,632,669	(878,876)	326,586,814
<hr/>					
Class	(F) Total Assessed Value of Equalization Increases Between Reference Roll and Levy Roll	(G) Total Assessed Value of Equalization Decreases Between Reference Roll and Levy Roll	(H) Net Equalization Changes (F-G)	(I) Change in Level of Assessment Factor (H/E)+1	
Homestead	398,900	1,830,659	(1,431,759)	0.999020274	
Non-Homestead	0	1,369,114	(1,369,114)	0.995807810	

SECTION II

Computation of Portion Class Adjustment Factor

Class	(J) Taxable Assessed Value on the Levy Roll	(K) Taxable Assessed Value on Levy Roll at Reference Roll Level of Assessment (J/I)	(L) Assessed Value of Special Franchise on the Roll at the Reference Roll Level of Assessment	(M) Total Taxable Assessed Value on Levy Roll at Reference Roll Level of Assessment (K + L)	(N) (Col E Base) Taxable Assessed Value on the Reference Roll	(O) Class Adjustment Factor (M/N)
Homestead	1,447,620,883	1,449,040,546	0	1,449,040,546	1,442,720,326	1.004380766
Non-Homestead	314,623,779	315,948,294	47,204,402	363,152,696	358,967,248	1.011941598
	<i>NH minus sp fr</i>					

SECTION III

Computation of Adjusted Base Proportions

Class	(P) Current Base Proportions	(Q) Current Base Proportions Adjusted for Physical & Quantity Changes (P*O)	(R) Adjusted Base Proportions (Q/Sum of Q)
Homestead	69.9800	70.28657	69.82221
Non-Homestead	30.0200	30.37849	30.17779
	100	100.66505	100.00000

I, the Clerk of the Legislative Body of the approved assessing unit identified above, hereby certify that the legislative body determined on _____ (specify date) the adjusted base proportions and the data, procedures and computation used to determine the adjusted base proportions as set forth herein for the assessment roll and portion identified above.

Signature _____

Title _____

Date _____

STATE BOARD OF REAL PROPERTY SERVICES
 16 Sheridan Avenue, Albany, NY 12210-2714

Determination of Base Percentages, Current Percentages and
 Current Base Proportions Pursuant to Article 19, RPTL,
 for the Levy of Taxes on the **2018** Assessment Roll

Approved Assessing Unit - TOWN OF ORANGETOWN

Check One to Identify Portion: County ___; City ___; Town ___; Village ___; Town Outside Village Area ___;
 School District XX; Special District ___

Name of Portion - **SOUTH ORANGETOWN S.D.**

SECTION I Determination of Base Percentages

	(A)	(B)	(C)	(D)
	1989 Taxable	1989 Class	Estimated	
Class	Assessed Value	Equalization Rate	Market Value	Base Percentages
			A/(B/100)	(C/Sum of C)
Homestead	1,144,567,880	115.92	987,377,398	72.5790
Non-Homestead	488,534,067	130.96	373,040,674	27.4210
Total	1,633,101,947		1,360,418,072	

SECTION II Determination of Current Percentages

	(E)	(F)	(G)	(H)
	2017 Class	2017 Class	Estimated	Current
Class	Assessed Value	Equalization Rate	Market Value	Base Percentages
			E/(F/100)	(G/Sum of G)
Homestead	1,442,720,326	44.00	3,278,909,832	80.8875
Non-Homestead	358,867,248	46.32	774,756,580	19.1125
Total	1,801,587,574		4,053,666,412	

SECTION IV Determination of Current Base Proportions

Class	(I) Local Base Proportion for the 1990 Assessment Roll	(J) Updated Local Base Proportion I*(H/D)	(K) Prospective Current Base Proportion Column(J) Prorated to 100.00	(L) Adjusted Base Proportion Used for Prior Tax Levy	(M) Percent Difference Between Prior Year Adjusted Base Proportion and Prospective Current Base Proportion ((K/L)-I)*100	(N) Maximum Current Base Proportion (L*1.05)	0 Current Base Proportions for 2018 Roll
Homestead	59.3147	66.1048	69.9800	69.20961	1.1131%	72.6701	69.9800
Non-Homestead	40.6853	28.3577	30.0200	30.79039	-2.5019%	32.3299	30.0200
Total	100	94.4625	100	100			100

I, the Clerk of the Legislative Body of the approved assessing unit identified above, hereby certify that the legislative body determined on _____ (specify date) base percentages, current percentages and current base proportions as set forth herein for the assessmentroll and portion identified above.

Signature

Title

Date

STATE BOARD OF REAL PROPERTY SERVICES
16 Sheridan Avenue, Albany, NY 12210-2714

Certificate of Adjusted Base Proportions Pursuant to Article 19, RPPL,
for the Levy of Taxes on the 2018 Assessment Roll

Approved Assessing Unit - TOWN OF ORANGETOWN

Check One to Identify Portion: County ___; City ___; Town ___; Village ___; Town Outside Village Area ___;
School District X; Special District ___

green -tent#'s

Name of Portion - PEARL RIVER

Reference Roll - 2017

Levy Roll - 2018

SECTION I Determination of Portion Class Net Change in Assessed Value due to Physical and Quantity Equalization Changes and Computation of Class Change in Level of Assessment Factor

Class	(A) Total Assessed Value on the Reference Roll	(B) Total Assessed Value of Physical & Quantity Increases Between Reference Roll & Levy Roll	(C) Total Assessed Value of Physical & Quantity Decreases Between Reference Roll & Levy Roll	(D) Net Assessed Value of Physical & Quantity Changes (B-C)	(E) Surviving Total Assessed Value on the Reference Roll (A-C)
Homestead	928,920,840	2,687,750	819,700	1,868,050	928,101,140
Non-Homestead	253,839,945	7,066,982	4,339,902	2,727,080	249,500,043
<hr/>					
	(F) Total Assessed Value of Equalization Increases Between Reference Roll and Levy Roll	(G) Total Assessed Value of Equalization Decreases Between Reference Roll and Levy Roll	(H) Net Equalization Changes (F-G)	(I) Change in Level of Assessment Factor (H/E)+1	
Homestead	44,900	1,121,625	(1,076,725)	0.998839862	
Non-Homestead	5,850,000	10,335,950	(4,485,950)	0.982020244	

SECTION II

		Computation of Portion Class Adjustment Factor				
	(J)	(K)	(L)	(M)	(N)	(O)
Class	Taxable Assessed Value on the Levy Roll	Taxable Assessed Value on Levy Roll at Reference Roll Level of Assessment (J/I)	Assessed Value of Special Franchise on the Roll at the Reference Roll Level of Assessment	Total Taxable Assessed Value on Levy Roll at Reference Roll Level of Assessment (K + L)	(Col E Base)	Class Adjustment Factor (M/N)
Homestead	917,361,682	918,427,184	-	918,427,184	920,640,475	0.9975959
Non-Homestead	240,145,531	244,542,343	22,235,167	266,777,510	261,458,816	1.0203424

SECTION III

		Computation of Adjusted Base Proportions	
	(P)	(Q)	(R)
Class	Current Base Proportions	Current Base Proportions Adjusted for Physical & Quantity Changes (P*O)	Adjusted Base Proportions (Q/Sum of Q)
Homestead	68,90740	68,74174	68,4223
Non-Homestead	31,09260	31,72510	31,5777
	100	100,46684	100,0000

I, the Clerk of the Legislative Body of the approved assessing unit identified above, hereby certify that the legislative body determined on _____ (specify date) the adjusted base proportions and the data, procedures and computation used to determine the adjusted base proportions as set forth herein for the assessment roll and portion identified above.

Signature

Title

Date

STATE BOARD OF REAL PROPERTY SERVICES
 16 Sheridan Avenue, Albany, NY 12210-2714

3/8/2004

Determination of Base Percentages, Current Percentages and
 Current Base Proportions Pursuant to Article 19, RPTL,
 for the Levy of Taxes on the **2018** Assessment Roll

Approved Assessing Unit - Town of Orangetown

Check One to Identify Portion: County ___; City ___; Town ___; Village X ___; Town Outside Village Area ___;
 School District XX ___; Special District ___

Name of Portion - **PEARL RIVER S.D.**

SECTION I		Determination of Base Percentages			
(A)	(B)	(C)	(D)		
1989 Class Assessed Value	1989 Class Equalization Rate	Estimated Market Value A/(B/100)	Base Percentages (C/Sum of C)		
Homestead 725,067,880	120.43	602,065,831	73.8327		
Non-Homestead 285,139,606	133.63	213,379,934	26.1673		
Total 1,010,207,486		815,445,765			

SECTION II		Determination of Current Percentages			
(E)	(F)	(G)	(H)		
2017 Taxable Assessed Value	2017 Class Equalization Rate	Estimated Market Value E/(F/100)	Current Base Percentages (G/Sum of G)		
Homestead 920,640,475	44.00	2,092,364,716	80.0341		
Non-Homestead 261,458,816	50.09	521,978,071	19.9659		
Total 1,182,099,291		2,614,342,787			

SECTION IV Determination of Current Base Proportions

Class	(I) Local Base Proportion for the 1990 Assessment Roll	(J) Updated Local Base Proportion I*(H/D)	(K) Prospective Current Base Proportion Column(J) Prorated to 100.00	(L) Adjusted Base Proportion Used for Prior Tax Levy	(M) Percent Difference Between Prior Year Adjusted Base Proportion and Prospective Current Base Proportion ((K/L)-I)*100	(N) Maximum Current Base Proportion (L*1.05)	0 Current Base Proportions for 2018 Roll
Homestead	60.9369	66.0551	68.9074	67.77660	1.6684%	71.1654	68.90740
Non-Homestead	39.0631	29.8056	31.0926	32.22340	-3.5092%	33.8346	31.09260
Total	100	95.8607	100	100			100

I, the Clerk of the Legislative Body of the approved assessing unit identified above, hereby certify that the legislative body determined on _____ (specify date) base percentages, current percentages and current base proportions as set forth herein for the assessmentroll and portion identified above.

Signature

Title

Date

RECEIVED

AUG - 3 2018

TOWN OF ORANGETOWN
SPECIAL USE PERMIT FOR USE OF TOWN PROPERTY PERMIT # 18-SP-44

TOWN OF ORANGETOWN
HIGHWAY DEPARTMENT

EVENT NAME: South Nyack 10 Mile Run

APPLICANT NAME: Village of South Nyack

ADDRESS: 282 S. Broadway, South Nyack, N.Y. 10960

PHONE #: 845-358-0287 CELL # _____ FAX # 845-358-0630

CHECK ONE: PARADE _____ RACE (RUN) WALK OTHER _____

The above event will be held on Sept. 9, 2018 from 8:30 AM to 12 Noon RAIN DATE: NA

Location of event: South Broadway, between Livingston Place + the Koppito Trail + on the trail to Livingston Place

Sponsored by: Village of South Nyack Telephone #: 845-358-0287

Address: same as above

Estimated # of persons participating in event: 400 vehicles 0

Person (s) responsible for restoring property to its original condition: Name-Address-Phone #:

James Johnson, DPO Superintendent 282 S. Broadway, S. Nyack
845-358-0287 office
845-222-1793 cell

Signature of Applicant: [Signature] Date: 8-1-2018

GENERAL INFORMATION REQUIRED: (HIGHWAY/PARKS)

Letter of Request to Town Board requesting aid for event - Received On: 8-6-18

Certificate of Insurance -- Received On: 8-7-18

FOR HIGHWAY DEPARTMENT USE ONLY:

Road Closure Permit: Y N Received On: X

Rockland County Highway Dept. Permit: Y N Received On: X

NYS DOT Permit: Y N Received On: X

Route/Map/Parking Plan: Y N Received On: see above

RFS #: X BARRICADES: Y N CONES: Y N TRASH BARRELS: Y N OTHER: X

APPROVED: [Signature] DATE: 8-9-18
Superintendent of Highways

FOR PARKS & RECREATION DEPARTMENT USE ONLY:

Showmobile: Y N Application Required: X Fee Paid - Amount/Check #: X

Port-o-Sans: Y N Other: ? - Parks will contact for info.

APPROVED: [Signature] DATE: 8/9/18
Superintendent of Parks & Recreation

FOR POLICE DEPARTMENT USE ONLY:

APPROVED: [Signature] #221 DATE: 8/10/18
Chief of Police

(Please return to the Highway AND/OR Parks Department to be placed on the Town Board Agenda)**

Workshop Agenda Date: 8-14-18 Approved On: _____ TBR #: _____

RECEIVED

AUG 13 2018

TOWN OF ORANGETOWN
HIGHWAY DEPARTMENT

RECEIVED

AUG --6 2018

TOWN OF ORANGETOWN
HIGHWAY DEPARTMENT

Village of South Nyack
Rockland County, N.Y.

Incorporated 1878

BONNIE R. CHRISTIAN
MAYOR

282 S. BROADWAY
SOUTH NYACK, NY 10960
(845)358-0287

August 3, 2018

Chris Day, Supervisor
Town of Orangetown
26 Orangeburg Road
Orangeburg, NY 10962

Road Use Only

Dear Supervisor Day:

On Sunday, September 9th, the Village of South Nyack will host its 30th annual 10 Mile Run starting at 8:30 a.m. The race is being organized by the Rockland Road Runners Association.

The Village of South Nyack again requests that permission be granted by the Town Board allowing the runners to use the section of South Broadway between Livingston Place and the entrance to the Esposito Memorial Trail and the portion of the trail which is located in the unincorporated portion of the Town of Orangetown. Please note that this will not require any road closing.

The race is covered by South Nyack's municipal liability insurance. In addition, we have arranged for additional insurance (one million per incident.) through the Rockland Road Runners Association, with the Villages of South Nyack, Grand View and Piermont and the Town of Orangetown as additional insured.

Enclosed is our "Special Use Permit" Request along with our Certificate of Insurance. We have also faxed this information to the Superintendent of Highways.

We thank Orangetown for its continued support of this event.

Sincerely,

Bonnie R. Christian

Bonnie R. Christian
Mayor

cc: Orangetown Police Chief Kevin Nulty
James Dean, Superintendent of Highways

** Permit application Faxed on 8-3-18.
✓ ONLY - NO COI*



CERTIFICATE OF LIABILITY INSURANCE

DATE (MM/DD/YYYY)
6/22/2018

THIS CERTIFICATE IS ISSUED AS A MATTER OF INFORMATION ONLY AND CONFERS NO RIGHTS UPON THE CERTIFICATE HOLDER. THIS CERTIFICATE DOES NOT AFFIRMATIVELY OR NEGATIVELY AMEND, EXTEND OR ALTER THE COVERAGE AFFORDED BY THE POLICIES BELOW. THIS CERTIFICATE OF INSURANCE DOES NOT CONSTITUTE A CONTRACT BETWEEN THE ISSUING INSURER(S), AUTHORIZED REPRESENTATIVE OR PRODUCER, AND THE CERTIFICATE HOLDER.

IMPORTANT: If the certificate holder is an ADDITIONAL INSURED, the policy(ies) must be endorsed. If SUBROGATION IS WAIVED, subject to the terms and conditions of the policy, certain policies may require an endorsement. A statement on this certificate does not confer rights to the certificate holder in lieu of such endorsement(s).

RECEIVED
AUG - 7 2018
TOWN OF ORANGETOWN
HIGHWAY DEPARTMENT

PRODUCER STAR Insurance - Fort Wayne Office 2130 East Dupont Road Fort Wayne IN 46825		CONTACT NAME: Margaret Mayers PHONE (A/C, No, Ext): (260) 467-5689 FAX (A/C, No): (260) 467-5691 E-MAIL ADDRESS: margaret.mayers@starfinancial.com	
INSURED Road Runners Club of America/2018 and Its Member Clubs 1501 Lee Highway, Suite 140 Arlington VA 22209		INSURER(S) AFFORDING COVERAGE INSURER A: National Casualty Company NAIC # 11991 INSURER B: Nationwide Life Insurance Co. 66869 INSURER C: INSURER D: INSURER E: INSURER F:	

COVERAGES CERTIFICATE NUMBER: 2018 \$2M A.I. REVISION NUMBER:

THIS IS TO CERTIFY THAT THE POLICIES OF INSURANCE LISTED BELOW HAVE BEEN ISSUED TO THE INSURED NAMED ABOVE FOR THE POLICY PERIOD INDICATED. NOTWITHSTANDING ANY REQUIREMENT, TERM OR CONDITION OF ANY CONTRACT OR OTHER DOCUMENT WITH RESPECT TO WHICH THIS CERTIFICATE MAY BE ISSUED OR MAY PERTAIN, THE INSURANCE AFFORDED BY THE POLICIES DESCRIBED HEREIN IS SUBJECT TO ALL THE TERMS, EXCLUSIONS AND CONDITIONS OF SUCH POLICIES. LIMITS SHOWN MAY HAVE BEEN REDUCED BY PAID CLAIMS.


INSR LTR	TYPE OF INSURANCE	ADDL INSD	SUBR WYO	POLICY NUMBER	POLICY EFF (MM/DD/YYYY)	POLICY EXP (MM/DD/YYYY)	LIMITS
A	<input checked="" type="checkbox"/> COMMERCIAL GENERAL LIABILITY <input type="checkbox"/> CLAIMS-MADE <input checked="" type="checkbox"/> OCCUR <input checked="" type="checkbox"/> Legal Liability to Participant \$2,000,000 GEN'L AGGREGATE LIMIT APPLIES PER: <input checked="" type="checkbox"/> POLICY <input type="checkbox"/> PRO-JECT <input type="checkbox"/> LOC OTHER:			KR00000007171000	12/31/2017 12:01 AM	12/31/2018 12:01 AM	EACH OCCURRENCE \$ 2,000,000 DAMAGE TO RENTED PREMISES (Ea occurrence) \$ 500,000 MED EXP (Any one person) \$ 5,000 PERSONAL & ADV INJURY \$ 2,000,000 GENERAL AGGREGATE \$ Unlimited PRODUCTS - COMP/OP AGG \$ 2,000,000 Abuse and Molestation \$ 500,000 Abuse & Molestation Aggregate \$5,000,000
A	AUTOMOBILE LIABILITY <input type="checkbox"/> ANY AUTO ALL OWNED AUTOS <input checked="" type="checkbox"/> HIRED AUTOS <input type="checkbox"/> SCHEDULED AUTOS <input checked="" type="checkbox"/> NON-OWNED AUTOS			KR00000007171000	12/31/2017 12:01 AM	12/31/2018 12:01 AM	COMBINED SINGLE LIMIT (Ea accident) \$ 2,000,000 BODILY INJURY (Per person) \$ BODILY INJURY (Per accident) \$ PROPERTY DAMAGE (Per accident) \$
	UMBRELLA LIAB EXCESS LIAB DED RETENTION \$						OCCUR CLAIMS-MADE EACH OCCURRENCE \$ AGGREGATE \$
	WORKERS COMPENSATION AND EMPLOYERS' LIABILITY ANY PROPRIETOR/PARTNER/EXECUTIVE OFFICER/MEMBER EXCLUDED? (Mandatory in NH) If yes, describe under DESCRIPTION OF OPERATIONS below		Y/H N/A				PER STATUTE OTH-ER E.L. EACH ACCIDENT \$ E.L. DISEASE - EA EMPLOYEE \$ E.L. DISEASE - POLICY LIMIT \$
B	Excess Medical & Accident (\$250 Deductible/Claim)			BFX0000028554500	12/31/2017 12:01 AM	12/31/2018 12:01 AM	Excess Medical \$10,000 AD & Specific Loss \$2,500

DESCRIPTION OF OPERATIONS / LOCATIONS / VEHICLES (ACORD 101, Additional Remarks Schedule, may be attached if more space is required)
CERTIFICATE HOLDER IS NAMED AS AN ADDITIONAL INSURED AS RESPECTS THEIR INTEREST IN THE OPERATIONS OF THE NAMED INSURED. DATE OF EVENT(S): 09/09/18 South Nyack 10-Mile Run INSURED RRCA CLUB/EVENT MEMBER: Rockland Road Runners Club, Attn: John Altieri, Po Box 132, Congers NY 10920

CERTIFICATE HOLDER 09/09/18 Town of Orangetown 260 Orangeburg Road Orangeburg, NY 10962	CANCELLATION SHOULD ANY OF THE ABOVE DESCRIBED POLICIES BE CANCELLED BEFORE THE EXPIRATION DATE THEREOF, NOTICE WILL BE DELIVERED IN ACCORDANCE WITH THE POLICY PROVISIONS. AUTHORIZED REPRESENTATIVE Terry Diller/LKR <i>Terry R. Diller, ACU</i>
---	--

**TOWN OF ORANGETOWN
FINANCE OFFICE MEMORANDUM**

TO: THE TOWN BOARD
FROM: JEFF BENCIK, *DIRECTOR OF FINANCE*
SUBJECT: AUDIT MEMO
DATE: 7/24/18
CC: DEPARTMENT HEADS



The audit for the Town Board Meeting of 8/14/18 consists of 4 warrants for a total of \$1,037,674.99.

The first warrant had 1 voucher for \$2,000 and was for postage replacement - NeoPost.

The second warrant had 67 vouchers for \$140,926.66 and was for utilities.

The third warrant had 1 voucher for \$5,000 and was for a legal retainer (Cuddy Feder LLP).

The fourth warrant had 354 vouchers for \$889,592.90 and had the following items of interest.

1. All Pro Tennis (p4) - \$5,952 for Parks camps.
2. Beckman Appraisals (p14) - \$14,000 for tax cert defense.
3. Capasso and Sons (p20) - \$48,564.75 for recycling.
4. CivicPlus (p21) - \$8,388.00 for Clerk software.
5. Couch USA (p24) - \$6,705 for Parks bussing.
6. Fiber Technologies (p36) - \$6,470 for connectivity.
7. Gentile, Steven (p41) - \$11,743.59 for 207c benefits.
8. Glenco Supply (p41) - \$36,062.86 for Highway Machinery (TZ grant)
9. Global Montello (p43) - \$17,975.35 for fuel.
10. Goosetown (p44) - \$9,940.22 for Police equipment leases.
11. JP Morgan Equipment Finance (p50) - \$53,828.28 for energy performance contract.
12. Mad Science of the Mid-Hudson (p60) - \$16,580 for Parks camps.
13. Met Life (p64) - \$13,570.70 for police dental insurance.
14. Munis (p66) - \$15,570 for payroll software.

15. NRP Group (p69) - \$11,532.00 for sewer chemicals.
16. Peckham Road Corp. (p74) - \$86,032.53 for Highway paving.
17. Piermont Senior Citizens Club (p77) - \$5,500 for senior club funding.
18. PKF O'Connor Davies (p78) - \$5,500 for Federal audit.
19. RCSWMA (p84) - \$8,989.96 for solid waste disposal.
20. Sherwin Williams (p90) - \$15,217.40 for Highway marking paint.
21. SOCSD (p95) - \$47,504 for pool rental.
22. Sprague Operating Resources (p96) - \$13,912.80 for fuel.
23. State Comptroller (p99) - \$41,539.00 for Justice fines.
24. Tilcon NY (p103) - \$19,577.40 for Highway materials.

Please feel free to contact me with any questions or comments. Thank you.

Jeffrey W. Bencik
845-359-5100 x2204